

A46 Coventry Junctions (Walsgrave) Scheme number: TR010066

5.2 Consultation Report Annexes Annex F: Section 47 and Section 48 notices with locations and dates

APFP Regulations 5(2)(q)

Planning Act 2008

Infrastructure Planning (Applications: Prescribed Forms and
Procedure) Regulations 2009

Volume 5

November 2024

Infrastructure Planning

Planning Act 2008

**The Infrastructure Planning
(Applications: Prescribed
Forms and Procedure)
Regulations 2009**

**A46 Coventry Junctions (Walsgrave)
Development Consent Order 202[x]**

CONSULTATION REPORT ANNEXES
**Annex F: Section 47 and Section 48 notices with locations and
dates**

Regulation Number	Regulation 5(2)(q)
Planning Inspectorate Scheme Reference	TR010066
Application Document Reference	TR010066/APP/5.2
Author	A46 Coventry Junctions (Walsgrave) Project Team, National Highways

Version	Date	Status of Version
Rev 0	November 2024	Application Issue

[Table of contents](#)

F1.	Section 47 notice.....	1
F2.	Published Section 47 notices.....	3
2.1.	London Gazette, 19 October 2023	3
2.2.	Coventry Observer, 20 October 2023	5
2.3.	Rugby Observer, 20 October 2023	6
2.4.	The Times, 19 October 2023.....	7
2.5.	Coventry Observer, 27 October 2023	8
2.6.	Rugby Observer, 27 October 2023	9
F3.	Section 48 notice.....	10
F4.	Published section 48 notices	12
4.1.	Coventry Observer, 20 October	12
4.2.	Rugby Observer, Friday 20 October	13
4.3.	The Times, 19 October 2023.....	14
4.4.	London Gazette, 19 October 2023	15
4.5.	Coventry Observer, 27 October 2023	17
4.6.	Rugby Observer, 27 October 2023	18

F1. Section 47 notice



A46 Coventry junctions (Walsgrave)

Section 47 Planning Act 2008 Notice Publicising a Statement of Community Consultation

National Highways is planning to provide an upgrade to the existing A46 Walsgrave junction to the east of Coventry. These plans would involve:

- a grade separated junction approximately 0.8km to the north of the existing roundabout location.
- re-alignment of the dual carriageway through the existing junction.
- a single lane carriageway connecting the new junction to the B4082.
- environmental mitigation.
- diversion of utilities.

Any necessary rights and powers will be sought to ensure delivery of the scheme, including permanent and temporary compulsory acquisition.

We intend to make an application to the Planning Inspectorate under section 37 of The Planning Act 2008 for a Development Consent Order to authorise construction of the scheme.

Before making our application we must produce a document called the Statement of Community Consultation setting out how we will consult the local community about our proposals. We must also make this statement available for inspection by the public and publish this notice stating where and when the statement can be inspected. We must then carry out consultation in accordance with the statement.

This notice contains a summary of the consultation details. However, full details of the consultation can be found in the Statement of Community Consultation. This can be viewed along with our consultation materials, online at <https://nationalhighways.co.uk/A46Coventry> or at the following deposit locations from the start of our consultation period on **25 October 2023** to the closing date on **6 December 2023**. Please note: Consultation materials will be available from the start of the consultation date on the website and deposit locations, as detailed, and not in advance.

Printed copies of other consultation materials (not consultation brochure or response form) can be supplied on request, but there may be a charge of up to £500 to cover the cost of printing and postage.

Deposit Locations		
Location	Opening hours	
	Day	Time
Caludon Castle School and Community Library, Axholme Road, Wyken, Coventry, CV2 5BD	Monday Tuesday Wednesday Thursday Friday Saturday Sunday	2pm – 6pm 2pm – 6pm Closed 2pm – 6pm 2pm – 6pm 10am – 4pm Closed
Coventry Council House, Earl Street, Coventry, CV1 5RR	Monday to Friday Saturday Sunday	9am – 5pm Closed Closed
Rugby Borough Council, Town Hall, Evreux Way, Rugby, CV21 2RR	Monday to Friday Saturday Sunday	9am – 5pm Closed Closed
Warwickshire County Council, Shire Hall, Warwick, CV34 4RL	Monday to Friday Saturday Sunday	8am – 6.30pm 9am – 1pm Closed
Willenhall Library, Hagard Community Space, Remembrance Road, Coventry, CV3 3DG	Monday Tuesday Wednesday Thursday Friday Saturday Sunday	10am – 7pm 10am – 7pm Closed 10am – 7pm 10am – 7pm 9am – 4pm Closed
Wolston Library and Information Centre, Warwick Road, Wolston, Coventry, CV8 3GX	Monday Tuesday Wednesday Thursday Friday Saturday Sunday	2.30pm to 5pm 2.30pm to 5pm 2.30pm to 5pm 10.30am to 1pm 10.30am to 1pm 10.30am to 1pm Closed

You can also view our consultation materials at our consultation events where you can speak with the project team and share your views.

We will hold a series of Public Consultation Events at the venues set out below. At each event it will be possible to speak with members of the project team, inspect consultation materials, and learn more about our proposals.

Public Consultation Events

Wyken Community Centre
Ennerdale Lane, Coventry, CV2 5PY
Saturday 4 November
10am – 2pm

Warwickshire Shopping Park Community Centre
1c Kynner Way, Binley, Coventry, CV3 2SB
Friday 17 November
2pm – 8pm

Brinklow Community Hall
43 Broad St, Brinklow, Rugby CV23 0LS
Thursday 30 November
2pm – 8pm

In addition to these events, we are also planning to hold additional pop-up events, making use of the National Highways engagement van. The dates and times of these events will be published on the scheme webpage: <https://nationalhighways.co.uk/A46Coventry>.

We will hold an online webinar where we will present information about the scheme and the statutory consultation as well as a live question and answer session. Information about this event will be publicised on the scheme webpage.

The scheme is an Environmental Impact Assessment development, which means a Preliminary Environmental Information Report (PEIR) has been produced (to describe the environmental effects of the scheme) and is being consulted on alongside the other consultation documents. It also means that an Environmental Statement will be produced and submitted with the application in due course.

Contact the team on

Email:

A46CoventryJcns@nationalhighways.co.uk

Write: Freepost A46 WALSGRAVE SCHEME

Telephone: 0300 123 5000

Registered office Bridge House, 1 Walnut Tree Close, Guildford GU1 4LZ
National Highways Company Limited registered in England and Wales number 09346363



F2. Published Section 47 notices

2.1. London Gazette, 19 October 2023

ENVIRONMENT & INFRASTRUCTURE

2. The general effect of the Orders would be to convert sections of existing parking places in lengths of road generally fronting the locations referred to in the Schedule to this notice, to single yellow line waiting restrictions matching the operational times of the controlled parking zone operating at each of those locations, to facilitate proposed vehicle crossovers.

3. A copy of each of the proposed Orders and other documents giving more detailed particulars of the Orders, including plans which indicate the roads or lengths of roads to which the Orders relate, can be inspected Mondays to Fridays during normal office hours at Merton Link, Merton Civic Centre, London Road, Morden. Documents are also available for inspection at <https://www.merton.gov.uk/streets-parking-transport/traffic-management/consultations>.

4. Any person desiring to comment on the proposed Orders should send a statement in writing of their representations or objections and the grounds thereof, to the Environment, Civic Pride and Climate Department at the Merton Civic Centre, London Road, Morden, Surrey, SM4 5DX, or alternatively by email to trafficandhighways@merton.gov.uk quoting reference ES/CROSSOVER30 no later than 10 November 2023.

Dated 19 October 2023

Paul McGarry

Head of FutureMerton
London Borough of Merton
Merton Civic Centre,
London Road,
Morden SM4 5DX

SCHEDULE

O/S No. 81 Circle Gardens, SW19 (CPZ MP1)	O/S No. 46 Sandbourne Avenue, SW19 (CPZ MP1)
O/S No. 57 Kenley Road, SW19 (CPZ MP1)	O/S No. 214 Seely Road, SW17 (CPZ GC)
O/S No. 13 Lancaster Gardens, SW19 (CPZ Vot)	O/S No. Seymour Road, outside No. 1 Castle Way, SW19 (CPZ VNE)
O/S No. 1 Ridgway Place, SW19 (CPZ W1)	O/S Nos. 34 and 35 Thornton Road, SW19 (CPZ VOT)

(4467671)

NATIONAL HIGHWAYS

A46 COVENTRY JUNCTIONS (WALSGRAVE)

SECTION 47 PLANNING ACT 2008

NOTICE PUBLICISING A STATEMENT OF COMMUNITY

CONSULTATION

National Highways is planning to provide an upgrade to the existing A46 Walsgrave Junction to the east of Coventry. These plans would involve:

- a grade separated junction approximately 0.8km to the north of the existing roundabout location.
- re-alignment of the dual carriageway through the existing junction.
- a single lane carriageway connecting the new junction to the B4082.
- environmental mitigation.
- diversion of utilities.

Any necessary rights and powers will be sought to ensure delivery of the scheme, including permanent and temporary compulsory acquisition.

We intend to make an application to the Planning Inspectorate under section 37 of The Planning Act 2008 for a Development Consent Order to authorise construction of the scheme.

Before making our application we must produce a document called the Statement of Community Consultation setting out how we will consult the local community about our proposals. We must also make this statement available for inspection by the public and publish this notice stating where and when the statement can be inspected. We must then carry out consultation in accordance with the statement.

This notice contains a summary of the consultation details. However, full details of the consultation can be found in the Statement of Community Consultation. This can be viewed along with our consultation materials, online at <https://nationalhighways.co.uk/A46Coventry> or at the following deposit locations from the start of our consultation period on 25 October 2023 to the closing date on 6 December 2023. Please note: Consultation materials will be available from the start of the consultation date on the website and deposit locations, as detailed, and not in advance.

Printed copies of other consultation materials (not consultation brochure or response form) can be supplied on request, but there may be a charge of up to £500 to cover the cost of printing and postage.

Deposit Locations

Location	Opening hours	Time
Day		
Caludon Castle School and Community Library, Axholme Road, Wyken, Coventry, CV2 5BD	Monday Tuesday Wednesday Thursday Friday Saturday Sunday	2pm – 6pm 2pm – 6pm Closed 2pm – 6pm 2pm – 6pm 10am – 4pm Closed
Coventry Council House, Earl Street, Coventry, CV1 5RR	Monday to Friday Saturday Sunday	9am – 5pm Closed Closed
Rugby Borough Council, Town Hall, Evreux Way, Rugby, CV21 2RR	Monday to Friday Saturday Sunday	9am – 5pm Closed Closed
Warwickshire County Council, Shire Hall, Warwick, CV34 4RL	Monday to Friday Saturday Sunday	8am – 6.30pm 9am – 1pm Closed
Willenhall Library, Hagard Community Space, Remembrance Road, Coventry, CV3 3DG	Monday Tuesday Wednesday Thursday Friday Saturday Sunday	10am – 7pm 10am – 7pm Closed 10am – 7pm 10am – 7pm 9am – 4pm Closed
Wolston Library and Information Centre, Warwick Road, Wolston, Coventry, CV8 3GX	Monday Tuesday Wednesday Thursday Friday Saturday Sunday	2.30pm to 5pm 2.30pm to 5pm 2.30pm to 5pm 10.30am to 1pm 10.30am to 1pm 10.30am to 1pm Closed

You can also view our consultation materials at our consultation events where you can speak with the project team and share your views.

We will hold a series of Public Consultation Events at the venues set out below. At each event it will be possible to speak with members of the project team, inspect consultation materials, and learn more about our proposals.

Public Consultation Events

Wyken Community Centre
Ennerdale Lane, Coventry, CV2 5PY
Saturday 4 November
10am – 2pm

Warwickshire Shopping Park Community Centre
1c Kynner Way, Binley, Coventry, CV3 2SB
Friday 17 November
2pm – 8pm

Brinklow Community Hall
43 Broad St, Brinklow, Rugby CV23 0LS
Thursday 30 November
2pm – 8pm

In addition to these events, we are also planning to hold additional pop-up events, making use of the National Highways engagement van. The dates and times of these events will be published on the scheme webpage: <https://nationalhighways.co.uk/A46Coventry>.

We will hold an online webinar where we will present information about the scheme and the statutory consultation as well as a live question and answer session. Information about this event will be published on the scheme webpage.

The scheme is an Environmental Impact Assessment development, which means a Preliminary Environmental Information Report (PEIR) has been produced (to describe the environmental effects of the scheme) and is being consulted on alongside the other consultation documents. It also means that an Environmental Statement will be produced and submitted with the application in due course.

Contact the team on

Email: A46CoventryJcns@nationalhighways.co.uk

Write: Freepost A46 WALSGRAVE SCHEME

LONDON GAZETTE | CONTAINING ALL NOTICES PUBLISHED ONLINE ON 19 OCTOBER 2023 | 21123

ENVIRONMENT & INFRASTRUCTURE

Telephone: 0300 123 5000

(4465397)

**LONDON BOROUGH OF TOWER HAMLETS
LONDON BOROUGH OF TOWER HAMLETS - TRAFFIC
MANAGEMENT ORDER THE TOWER HAMLETS (VARIOUS*)
(SCHOOL STREET TRAFFIC MANAGEMENT) (TRAFFIC
MOVEMENT AND SPEED LIMIT REGULATIONS) (MAP BASED)
(EXPERIMENTAL) ORDERS 2023 ("1. STEBON & ST PAUL'S WAY
FOUNDATION PRIMARY SCHOOLS, 2. HAGUE PRIMARY
SCHOOL, 3. HARBINGER PRIMARY SCHOOL, 4. ST. SAVIOUR'S
CHURCH OF ENGLAND PRIMARY SCHOOL, 5. WELLINGTON
PRIMARY SCHOOL, 6. HARRY GOSLING PRIMARY SCHOOL, 7.
CLARA GRANT PRIMARY SCHOOL, AND 8. MARION
RICHARDSON PRIMARY SCHOOL).**

1. NOTICE IS HEREBY GIVEN that the Council of the London Borough of Tower Hamlets on 19th October 2023 made the above-mentioned Orders under the Road Traffic Regulation Act 1984 and the Traffic Management Act 2004 (as amended).

2. The effect of these proposals will be to reduce the existing school start and finish times to half hour in the a.m. and p.m. of the School Street restrictions (Pedestrian and Cycle Zone - referred to as the 'Zone' hereafter) during school term-time (Monday to Friday) only, in the following parts to this notice (except no waiting at any time restrictions) with access for residents & businesses of those streets, school staff, blue badge users and SEND pupils who register for a permit exemption, further access will apply to any vehicle being used for ambulance, fire brigade or police purposes on:

2.1 (PTO 2168) Stebon & St Paul's Way Foundation Primary Schools- permit Identifier 'S11':

Zone with prohibition of motor vehicles to operate Mon-Fri 8.40-9.10am & 3.15-3.45pm on Wallwood Street between Thomas Road and St. Paul's Way.

2.2 (PTO 2169) Hague Primary School - permit Identifier 'S12':

Zone with prohibition of motor vehicles to operate Mon-Fri 8.45-9.15am & 3.15-3.45pm on Finnis Street (between Wilmot Street and Three Colts Lane).

2.3 (PTO 2170) Harbinger Primary School- permit Identifier 'S14':

Zone with prohibition of motor vehicles to operate Mon-Fri 8.45-9.15am & 3.15-3.45pm on Cahir Street between Marsh Street and Westferry Road.

2.4 (PTO 2171) St. Saviour's Church of England Primary School- permit Identifier (S15):

Zone with prohibition of motor vehicles to operate Mon-Fri 8.45-9.15am & 3.15-3.45pm on Chriss Street (between Brabazon Street and Morris Road), Godalming Road, Hobday Street, Carmen Street (between Bowen Street north kerb and Hobday Street) and Brabazon Street (between Alton Street and Chriss Street).

2.5 (PTO 2172) Wellington Primary School- permit Identifier 'S16':

Zone with prohibition of motor vehicles to operate Mon-Fri 8.30-9am & 3.15-3.45pm on Wellington Way (between Merchant Street and Tidworth Road), Dilmson Crescent, Ireton Street, Archibald Street and Tidworth Road.

2.6 (PTO 2173) Harry Gosling Primary School- permit Identifier 'S17':

Zone with prohibition of motor vehicles to operate Mon-Fri 8.40-9.10am & 3.15-3.45pm on Henriques Street (between Commercial Road and Fairclough Street).

2.7 (PTO 2174) Clara Grant Primary School- permit Identifier 'S18':

Zone with prohibition of motor vehicles to operate Mon-Fri 8.15-8.45am & 2.45-3.15pm on Fern Street from the junction of Devons Road westwards for 123m.

2.8 (PTO 2175) Marion Richardson Primary School- permit Identifier 'S19':

Zone with prohibition of motor vehicles to operate Mon-Fri 8.45-9.15am & 3.15-3.45pm on Head Street and Senrab Street (from its junction with Antill Road) to Head Street.

3. A copy of the Orders, which will come into operation on 30th October 2023 and all relevant documents, can be obtained by emailing: parking.TMO@towerhamlets.gov.uk until the end of six weeks from the date on which the Orders were made.

4. Any person wishing to question the validity of the Orders or of any provision contained therein on the grounds that it is not within the relevant powers of the Road Traffic Regulation Act 1984, or that any relevant requirements thereof or any regulations made thereunder has not been complied with in relation to the Orders may, within six weeks of the date on which the Orders were made, make application for the purpose to the High Court.

5. The Council will be considering in due course whether the provisions of the modified Experimental Order should be continued in force indefinitely. Any person wishing to make relevant comments or objections to such indefinite continuation of the provisions, may within a period of six months from 19th October 2023, (or if these Orders is varied by another Order or modified pursuant to section 10(2) of the Act, six months from the day on which the variation or modification or the latest variation or modification came into force) in writing and must state the grounds on which it is made and sent to - Parking and Mobility Services, London Borough of Tower Hamlets, 585-593 Commercial Road, London E1 0HJ or via emailing to the address in paragraph 3 above.

Dated: 19th October 2023

SIMON BAXTER, DIRECTOR, PUBLIC REALM

(4467634)

TRANSPORT FOR LONDON

ROAD TRAFFIC REGULATION ACT 1984

THE GLA ROADS AND GLA SIDE ROADS (TOWER HAMLETS)

RED ROUTE CONSOLIDATION TRAFFIC ORDER 2008 A1210 GLA

ROAD (MANSELL STREET) VARIATION ORDER 2023

THE A11 AND A1210 GLA ROAD (MANSELL STREET, LONDON

BOROUGH OF TOWER HAMLETS) (CYCLE LANES) TRAFFIC

ORDER 2023

THE GLA ROADS (CITY OF LONDON) BUS PRIORITY

CONSOLIDATION ORDER 2009 THE A1210, A11 AND A1211

MANSELL STREET AND GOODMAN'S YARD VARIATION ORDER

2023

THE A11 AND A1210 GLA ROAD (MANSELL STREET THE CITY OF

LONDON AND THE LONDON BOROUGH OF TOWER HAMLETS)

PRESCRIBED ROUTE AND BANNED TURNS TRAFFIC ORDER

2023

1. Transport for London, hereby gives notice that on 11th October 2023 it made the above named orders under section 6 of the Road Traffic Regulation Act 1984.

2. The GLA Roads and GLA Side Roads (Tower Hamlets) Red Route Consolidation Traffic Order 2008 A1210 GLA Road (Mansell Street) Experimental Variation Order 2022, The GLA Roads (City of London) Bus Priority Consolidation Order 2009 The A1210, A11 and A1211 Mansell Street and Goodman's Yard Experimental Variation Order 2022, The A11 and A1202 GLA Road (Mansell Street, London Borough of Tower Hamlets) (Cycle Lanes) Experimental Traffic Order 2022 and The A11 and A1210 GLA Road (Mansell Street, The City of London and The London Borough of Tower Hamlets) Prescribed Route and Banned Turns Experimental Traffic Order 2022 ("the experimental Orders") were made under section 9 of the Road Traffic Regulation Act 1984 and came into force on 22nd April 2022.

3. The general nature and effect of the experimental Orders was to:

(1) permit pedal cycles to travel southwards on the A11 and A1210 Mansell Street between its junctions with Whitechapel High Street and Goodman's Yard/ Prescott Street;

(2) prohibit all vehicles to turn left from the A11 Mansell Street into Royal Mint Street;

(3) modify the turning restrictions at the junction of the A11 Mansell Street with the A11 Whitechapel High Street to reflect the new road layout;

(4) Introduce a no stopping at any time restriction (double red lines) at the eastern side of the A1210 Mansell Street between its junctions with Alle Street and Portsoken Street replacing the existing no stopping Monday to Saturday 7am to 7pm control (single red line);

(5) Introduce two way cycle lanes at the western side of the A11 and A1210 Mansell Street between its junctions with Whitechapel High Street and Prescott Street and between its junctions with Chamber Street and Royal Mint Street;

(6) Introduce a 92 metre westbound at any time bus lane restricted to buses, dial-a-ride buses, taxis, solo motor cycles and pedal cycle at the northern side of the A1211 Goodman's Yard between a point 5 metres west of the western building line of Lloyd's Chambers No.1 Portsoken Street and its junction with Mansell Street;

(7) extend the northbound bus lane on the A11 and A1210 Mansell Street between Goodman's Yard and Little Somerset Street by 64 metres at its northern end.

4. Transport for London has carefully considered whether or not the provisions of the experimental Order should be continued indefinitely and has decided that they should be so continued.

2.3. Rugby Observer, 20 October 2023

HIGHWAYS AD BOOKING

Date: 19/10/2023

Penna Ref: 749742000003

GPC Code: 00187610

Publication: Rugby Observer

The Observer, Friday October 20, 2023

BMGE 37

PUBLIC NOTICES



A46 Coventry Junctions (Walsgrave)
Section 47 Planning Act 2008
Notice Publishing a Statement of Community Consultation

National Highways is planning to provide an upgrade to the existing A46 Walsgrave junction to the east of Coventry. These plans could involve:

- a grade separated junction approximately 100m to the north of the existing roundabout location;
- re-alignment of the dual carriageway through the existing junction;
- a single lane carriageway connecting the new junction to the A4632;
- environmental mitigation;
- diversion of utilities.

Any necessary rights and powers will be sought to ensure delivery of the scheme, including permanent and temporary compulsory acquisition.

We intend to make an application to the Planning Inspectorate under section 37 of The Planning Act 2008 for a Development Consent Order to authorise construction of the scheme.

Before making our application we must produce a document called the Statement of Community Consultation setting out how we will consult the local community about our proposals. We must also make this statement available for inspection by the public and publish this notice stating where and when the statement can be inspected. We must then carry out consultation in accordance with the statement.

This notice contains a summary of the consultation details. However, full details of the consultation can be found in the Statement of Community Consultation. This can be viewed along with our consultation materials, online at <https://nationalhighways.co.uk/A46Coventry> or at the following deposit locations from the start of our consultation period on 25 October 2023 to the closing date on 8 December 2023. Please note: Consultation materials will be available from the start of the consultation date on the website and deposit locations, as detailed, and not in advance.

Printed copies of other consultation materials (not consultation brochures or response forms) can be supplied on request, but there may be a charge of up to £500 to cover the cost of printing and postage.

Location	Opening hours	Time
Calverton Castle School and Community Library, Ashmore Road, Walsley, Coventry, CV2 5SD	Monday Tuesday Wednesday Thursday Friday Saturday Sunday	2pm - 6pm 2pm - 6pm Closed 2pm - 6pm 2pm - 6pm 10am - 4pm Closed
Coventry Council House, Earl Street, Coventry, CV1 2RH	Monday to Friday Saturday Sunday	9am - 5pm Closed Closed
Rugby Borough Council, Town Hall, Lincolns Way, Rugby, CV21 2RH	Monday to Friday Saturday Sunday	9am - 5pm Closed Closed
Warwickshire County Council, Shire Hall, Warwick, CV34 4RL	Monday to Friday Saturday Sunday	9am - 5pm 9am - 4.30pm Closed
Willeshall Library, Regent Community Space, Remembrance Road, Coventry, CV3 3DG	Monday Tuesday Wednesday Thursday Friday Saturday Sunday	10am - 7pm 10am - 7pm Closed 10am - 7pm 10am - 7pm 9am - 4pm Closed
Walsley Library and Information Centre, Walsley Road, Walsley, Coventry, CV3 3JX	Monday Tuesday Wednesday Thursday Friday Saturday Sunday	2.30pm to 5pm 2.30pm to 5pm 2.30pm to 5pm 10.30am to 1pm 10.30am to 1pm 10.30am to 1pm Closed

You can also view our consultation materials at our consultation events where you can speak with the project team and share your views.

We will hold a series of Public Consultation Events at the venues set out below. At each event it will be possible to speak with members of the project team, inspect consultation materials, and learn more about our proposals.

Public Consultation Events

Walsley Community Centre
Emmott Lane, Coventry, CV2 5PY
Saturday 4 November
10am - 2pm

Warwickshire Shopping Park Community Centre
15 Wynter Way, Solihull, Coventry, CV2 5SD
Friday 17 November
2pm - 4pm

Brixton Community Hall
43 Broad St, Brixton, Rugby CV21 9LS
Thursday 20 November
2pm - 4pm

In addition to these events, we are also planning to hold additional pop-up events, making use of the National Highways engagement van. The dates and times of these events will be published on the scheme website: <https://nationalhighways.co.uk/A46Coventry>. We will hold an online webinar where we will present information about the scheme and the statutory consultation as well as a live question and answer session. Information about this event will be published on the scheme website.

The scheme is an Environmental Impact Assessment development, which means a Preliminary Environmental Information Report (PEIR) has been produced to describe the environmental effects of the scheme and is being consulted on alongside the other consultation documents. It also means that an Environmental Statement will be produced and submitted with the application to the planning authority.

Consent to develop
Email: A46Coventry@nationalhighways.co.uk
Write: FREEPOST A46 Walsgrave Scheme
Telephone: 0300 123 5000

Registered office: Bridge House, 1 Walnut Tree Close, Guildford GU1 4JZ
National Highways Company Limited registered in England and Wales number 3045083



Classified

(TELEPHONE) 01527 545600 (FAX) 01527 544201

PUBLIC NOTICES



SECTION 47 PLANNING ACT 2008
REGULATION 4 OF THE INFRASTRUCTURE PLANNING
APPLICATIONS: PRESCRIBED FORMS AND PROCEDURES REGULATIONS 2008
A46 COVENTRY JUNCTIONS (WALSGRAVE)
NOTICE PUBLISHING A PROPOSED APPLICATION FOR A DEVELOPMENT
CONSENT ORDER

NATIONAL HIGHWAYS LIMITED of Bridge House, 1 Walnut Tree Close, Guildford, GU1 4JZ, as defined by The Infrastructure Planning (Environmental Impact Assessment) Regulations 2017, as amended, hereby gives notice of its intention to make an application to the Secretary of State for Transport for a Development Consent Order for the proposed A46 Coventry Junctions (Walsgrave) scheme. The application is located between the A46 and M46/M56 junctions on the A46 Coventry Eastern bypass.

The proposed scheme includes:

- a grade separated junction approximately 100m to the north of the existing roundabout location;
- re-alignment of the dual carriageway through the existing junction;
- a single lane carriageway connecting the new junction to the A4632;
- environmental mitigation;
- diversion of utilities.

Any necessary rights and powers will be sought to ensure delivery of the scheme, including permanent and temporary compulsory acquisition.

The scheme is an Environmental Impact Assessment development (EIA development), as defined by The Infrastructure Planning (Environmental Impact Assessment) Regulations 2017. An Environmental Statement will be submitted as part of the Application. A Preliminary Environmental Information Report (PEIR) forms part of the consultation materials.

Consultation on the proposals will take place from 25 October to 8 December 2023. Any person may comment on the proposals. When providing your response, please include your name and address as, if you would prefer your comments to be anonymous, your proposals only. Please also confirm the nature of your interest in the scheme.

Responses can be submitted by:

- completing the online responses form on the consultation website, accessed via the scheme website at: <https://nationalhighways.co.uk/A46Coventry>
- completing a copy of the printed consultation response form or writing a letter and posting it using the freepost address: Freepost A46 WALSGRAVE SCHEME
- sending an email with your feedback to A46Coventry@nationalhighways.co.uk

Responses must be submitted by 11.59pm on 8 December 2023. Responses will be available to view on the consultation website, accessed via the scheme website at: <https://nationalhighways.co.uk/A46Coventry>. Copies of the consultation materials, including the scheme website, the PEIR and the Environmental Statement, will be available to inspect at the following locations from 25 October to 8 December 2023.

Copies of all consultation materials will be also be available online free of charge from 25 October 2023 via the scheme website at: <https://nationalhighways.co.uk/A46Coventry>. Printed copies of other consultation materials (not consultation brochures or response forms) can be supplied on request, but there may be a charge of up to £500 to cover the cost of printing and postage.

Location	Opening hours	Time
Calverton Castle School and Community Library, Ashmore Road, Walsley, Coventry, CV2 5SD	Monday Tuesday Wednesday Thursday Friday Saturday Sunday	2pm - 6pm 2pm - 6pm Closed 2pm - 6pm 2pm - 6pm 10am - 4pm Closed
Coventry Council House, Earl Street, Coventry, CV1 2RH	Monday to Friday Saturday Sunday	9am - 5pm Closed Closed
Rugby Borough Council, Town Hall, Lincolns Way, Rugby, CV21 2RH	Monday to Friday Saturday Sunday	9am - 5pm Closed Closed
Warwickshire County Council, Shire Hall, Warwick, CV34 4RL	Monday to Friday Saturday Sunday	9am - 5pm 9am - 4.30pm Closed
Willeshall Library, Regent Community Space, Remembrance Road, Coventry, CV3 3DG	Monday Tuesday Wednesday Thursday Friday Saturday Sunday	10am - 7pm 10am - 7pm Closed 10am - 7pm 10am - 7pm 9am - 4pm Closed
Walsley Library and Information Centre, Walsley Road, Walsley, Coventry, CV3 3JX	Monday Tuesday Wednesday Thursday Friday Saturday Sunday	2.30pm to 5pm 2.30pm to 5pm 2.30pm to 5pm 10.30am to 1pm 10.30am to 1pm 10.30am to 1pm Closed

The opening times of these deposit locations may be subject to change due to unforeseen circumstances. If in doubt, please contact the location before visiting.

National Highways will consider and have regard to all responses when developing the Application for a Development Consent Order once consultation has closed. Responses will form the basis of a Consultation Report that will be one of the factors taken into consideration by the Secretary of State when deciding whether the Application can be accepted for examination. Therefore, in providing any comment, it should be borne in mind that the submission of it may be communicated to others as part of the Consultation Report.

If you would like further information about the scheme, the public consultation or the scheme, including requests for copies of consultation documents, the project team can be contacted using one of the following methods:

- Email: A46Coventry@nationalhighways.co.uk
- Telephone: 0300 123 5000
- Postal address: Freepost A46 WALSGRAVE SCHEME

PUBLIC NOTICES



PUBLIC NOTICE
The following notice is given for the closure of Whitleaf (Rugby) Recreation Ground on Saturday 18 November 2023.

For the purpose of the Rugby Round Table annual Premises Display Event.

Notice is hereby given that pursuant to the powers contained in Section 44 of the Public Health Act Amendment Act 1892, as amended by Section 53 of the Public Health Act 1961, the Borough Council has resolved that Whitleaf (Rugby) Recreation Ground will be closed to the general public on Saturday 18 November 2023 for the purpose of the Rugby Round Table annual Premises Display Event.

Heather Marley CHIEF EXECUTIVE

Good Vehicle Operators Licence

Gagar Services Limited, East Gagar, Blithington, Solihull, B37 3QJ is applying for a licence to use its fleet of vehicles, including its fleet of 10 goods vehicles and 13 trailers.

Owners or occupiers of land (including buildings) near the operating area(s) who believe that their use or enjoyment of that land would be affected, should make written representations to the Traffic Commissioner for the West Midlands, 188 Marshalls Lane, Leam, CV4 4NF. Such representations must be made within 21 days of this notice.

Representations must at the same time send a copy of their representations to the applicant at the address given at the top of this notice. A guide to making representations is available from the Traffic Commissioner's office.

Warwickshire County Council

ROAD TRAFFIC REGULATION ACT 1964
Warwickshire County Council has made the following Temporary Traffic Orders:

ROAD CLOSURE ORDER, 18 NOVEMBER 2023
Order 18/23: Road closed to vehicular traffic, between 10.00am and 10.00pm, on 18 November 2023.

ROAD CLOSURE ORDER, 19 NOVEMBER 2023
Order 19/23: Road closed to vehicular traffic, between 10.00am and 10.00pm, on 19 November 2023.

ROAD CLOSURE ORDER, 20 NOVEMBER 2023
Order 20/23: Road closed to vehicular traffic, between 10.00am and 10.00pm, on 20 November 2023.

ROAD CLOSURE ORDER, 21 NOVEMBER 2023
Order 21/23: Road closed to vehicular traffic, between 10.00am and 10.00pm, on 21 November 2023.

ROAD CLOSURE ORDER, 22 NOVEMBER 2023
Order 22/23: Road closed to vehicular traffic, between 10.00am and 10.00pm, on 22 November 2023.

ROAD CLOSURE ORDER, 23 NOVEMBER 2023
Order 23/23: Road closed to vehicular traffic, between 10.00am and 10.00pm, on 23 November 2023.

ROAD CLOSURE ORDER, 24 NOVEMBER 2023
Order 24/23: Road closed to vehicular traffic, between 10.00am and 10.00pm, on 24 November 2023.

ROAD CLOSURE ORDER, 25 NOVEMBER 2023
Order 25/23: Road closed to vehicular traffic, between 10.00am and 10.00pm, on 25 November 2023.

ROAD CLOSURE ORDER, 26 NOVEMBER 2023
Order 26/23: Road closed to vehicular traffic, between 10.00am and 10.00pm, on 26 November 2023.

ROAD CLOSURE ORDER, 27 NOVEMBER 2023
Order 27/23: Road closed to vehicular traffic, between 10.00am and 10.00pm, on 27 November 2023.


ROAD CLOSURE ORDER, 28 NOVEMBER 2023
Order 28/23: Road closed to vehicular traffic, between 10.00am and 10.00pm, on 28 November 2023.

ROAD CLOSURE ORDER, 29 NOVEMBER 2023
Order 29/23: Road closed to vehicular traffic, between 10.00am and 10.00pm, on 29 November 2023.

ROAD CLOSURE ORDER, 30 NOVEMBER 2023
Order 30/23: Road closed to vehicular traffic, between 10.00am and 10.00pm, on 30 November 2023.

2.4. The Times, 19 October 2023

Legal Notices



A46 Coventry junctions (Walsgrave)

Section 47 Planning Act 2008
Notice Publicising a Statement of Community Consultation

National Highways is planning to provide an upgrade to the existing A46 Walsgrave junction to the east of Coventry. These plans would involve:

- a grade separated junction approximately 0.5km to the north of the existing roundabout location,
- re-alignment of the dual carriageway through the existing junction,
- a single lane carriageway connecting the new junction to the B4462,
- environmental mitigation,
- diversion of utilities.

Any necessary rights and powers will be sought to ensure delivery of the scheme, including permanent and temporary compulsory acquisition.

We intend to make an application to the Planning Inspectorate under section 57 of The Planning Act 2008 for a Development Consent Order to authorise construction of the scheme.

Before making our application we must produce a document called the Statement of Community Consultation setting out how we will consult the local community about our proposals. We must also make this statement available for inspection by the public and publish this notice stating where and when the statement can be inspected. We must then carry out consultation in accordance with the statement.

This notice contains a summary of the consultation details. However, full details of the consultation can be found in the Statement of Community Consultation. This can be viewed along with our consultation materials, online at: <https://nationalhighways.co.uk/A46Coventry> or at the following deposit locations from the start of our consultation period on 25 October 2023 to the closing date on 8 December 2023. Please note: Consultation materials will be available from the start of this consultation date on the website and deposit locations, as detailed, and not in advance.

Printed copies of other consultation materials (not consultation brochures or response forms) can be supplied on request, but there may be a charge of up to £500 to cover the cost of printing and postage.

Deposit Locations	Opening Hours	Time
Calverton Castle School and Community Library, Ashmore Road, Walsley, Coventry, CV2 8BD	Monday Tuesday Wednesday Thursday Friday Saturday Sunday	2pm – 8pm 3pm – 8pm Closed 3pm – 4pm 2pm – 6pm 10am – 4pm Closed
Coventry Council House, East Street, Coventry, CV1 5RR	Monday to Friday Saturday Sunday	9am – 5pm Closed Closed
Regis Borough Council, Town Hall, Erwin Way, Regis, CV21 7RR	Monday to Friday Saturday Sunday	9am – 3pm Closed Closed
Warwickshire County Council, Ship Hall, Warwick, CV34 4RL	Monday to Friday Saturday Sunday	9am – 6.30pm 9am – 1pm Closed
Wilehall Library, Hagrod Community Centre, Rensmead Road, Coventry, CV3 2DG	Monday Tuesday Wednesday Thursday Friday Saturday Sunday	10am – 7pm 10am – 7pm Closed 10am – 7pm 10am – 7pm 9am – 4pm Closed
Wyleham Library and Information Centre, Wyleham Road, Wyleham, Coventry, CV8 3GN	Monday Tuesday Wednesday Thursday Friday Saturday Sunday	2.30pm to 5pm 2.30pm to 5pm 2.30pm to 5pm 10.30am to 1pm 10.30am to 1pm 10.30am to 1pm Closed

You can also view our consultation materials at our consultation events where you can speak with the project team and share your views.

We will hold a series of Public Consultation Events at the venues set out below. At each event it will be possible to speak with members of the project team, inspect consultation materials, and learn more about our proposals.

Public Consultation Events

Rydon Community Centre
Barnes Lane, Coventry, CV2 5PY
Saturday 4 November
10am – 2pm

Warwickshire Shopping Park Community Centre
1c Kynner Way, Basky, Coventry, CV3 2SL
Friday 17 November
2pm – 8pm



Drakelow Community Hall
43 Broad St, Brixford, Rugby CV23 0LS
Thursday 30 November
2pm – 8pm

In addition to these events, we are also planning to make additional pop-up events, making use of the National Highways engagement van. The dates and times of these events will be published on the scheme webpage:
<https://nationalhighways.co.uk/A46Coventry>

We will hold an online webinar where we will present information about the scheme and the statutory consultation as well as a live question and answer session. Information about this event will be published on the scheme webpage.

Contact the team on:
Email: A46CoventryJunc@nationalhighways.co.uk
Write: FREEPOST A46 Walsgrave Scheme
Telephone: 0300 123 5000

Registered office: Bridge House, 1 Walnut Tree Close, Goldford CV1 4LZ
National Highways Company Limited registered in England and Wales number 09345983

2.6. Rugby Observer, 27 October 2023

HIGHWAYS AD BOOKING

Date: 26/10/23

Penna Ref: 750172000002

GPC Code: GPC/00187620

Publication: Rugby Observer

PAGE 38

The Observer, Friday October 27, 2023

PUBLIC NOTICES

National Highways

A46 Coventry Junctions (Walsgrave)
Section 47 Planning Act 2008
Notice Publishing a Statement of Community Consultation

National Highways is planning to provide an upgrade to the existing A46 Walsgrave junction to the east of Coventry. These plans include:

- a grade separated junction approximately 0.5km to the north of the existing roundabout location;
- re-alignment of the dual carriageway through the existing junction;
- a single lane contraflow connecting the new junction to the A46302;
- environmental mitigation;
- diversion of utilities.

Any necessary rights and powers will be sought to ensure delivery of the scheme, including permanent and temporary compulsory acquisition.

We intend to make an application to the Planning Inspectorate under section 37 of the Planning Act 2008 for a Development Consent Order to authorise construction of the scheme.

Before making our application we must produce a document called the Statement of Community Consultation setting out how we will consult the local community about our proposals. We must also make this statement available for inspection by the public and publish this notice stating where and when the statement can be inspected. We must then carry out consultation in accordance with the statement.

This notice contains a summary of the consultation details. However, full details of the consultation can be found in the Statement of Community Consultation. This can be viewed along with our consultation materials, online at <https://nationalhighways.co.uk/A46Coventry> or at the following deposit locations from the start of our consultation period on 26 October 2023 to the closing date on 8 December 2023. Please note Consultation materials will be available from the start of the consultation date on the website and deposit locations, as detailed, and not in advance.

Printed copies of other consultation materials (not consultation brochures or response form) can be supplied on request, but there may be a charge of up to £250 to cover the cost of printing and postage.

Deposit Locations	Opening hours	Time
Calder Castle School and Community Library, Ashmead Road, Walsley, Coventry, CV3 9BD	Monday Tuesday Wednesday Thursday Friday Saturday Sunday	2pm - 8pm 2pm - 8pm Closed 2pm - 8pm 2pm - 8pm 10am - 4pm Closed
Coventry Council House, Earl Street, Coventry, CV1 1SH	Monday to Friday Saturday Sunday	9am - 5pm Closed Closed
Regis Borough Council, Town Hall, Erden Way, Rugby, CV21 2SS	Monday to Friday Saturday Sunday	9am - 5pm Closed Closed
Warwickshire County Council, Shire Hall, Warwick, CV34 4PL	Monday to Friday Saturday Sunday	9am - 5pm Closed Closed
Willeshall Library, Hagston Community Centre, Hagston Avenue Road, Coventry, CV3 3DG	Monday Tuesday Wednesday Thursday Friday Saturday Sunday	10am - 7pm 10am - 7pm Closed 10am - 7pm 10am - 7pm Closed Closed
Walsley Library and Information Centre, Walsley Road, Walsley, Coventry, CV38 3JX	Monday Tuesday Wednesday Thursday Friday Saturday Sunday	2:30pm to 5pm 2:30pm to 5pm 10:30am to 1pm 10:30am to 1pm Closed Closed

You can also view our consultation materials at our consultation events where you can speak with the project team and share your views.

We will hold a series of Public Consultation events at the venues set out below. At each event it will be possible to speak with members of the project team, inspect consultation materials, and learn more about our proposals.

Public Consultation Events

Myken Community Centre
Cometville Lane, Coventry, CV2 9PY
Saturday 4 November
10am - 2pm

Warwickshire Shopping Park Community Centre
10 Kyrle Way, Billesley, Coventry, CV3 9SA
Friday 17 November
2pm - 8pm

Brinklow Community Hall
43 Broad St, Brinklow, Rugby CV34 6LS
Thursday 26 November
2pm - 8pm

In addition to these events, we are also planning to hold additional pop-up events, making use of the National Highways engagement van. The dates and times of these events will be published on the scheme website: <https://nationalhighways.co.uk/A46Coventry>

We will hold an online webinar where we will present information about the scheme and the statutory consultation as well as a live question and answer session. Information about this event will be published on the scheme website.

The scheme is an Environmental Impact Assessment development, which means a Preliminary Environmental Information Report (PEIR) has been produced to describe the environmental effects of the scheme and is being consulted on alongside the other consultation documents. It also means that an Environmental Statement will be produced and submitted with the application in due course.

Contact the team on:
Email: A46Coventry@nationalhighways.co.uk
Phone: 0300 300 3000
Text: 0300 300 3000
Telephone: 0300 300 3000

Registered office: Bridge House, 1 Pilgrim Way, Gillingham, Kent ME13 9PL
National Highways Company Limited registered in England and Wales number 06400467

Classified

PUBLIC NOTICES

Warwickshire County Council

ROAD TRAFFIC REGULATION ACT 1984

Warwickshire County Council has made the following Temporary Traffic Orders:

004 NEWTON LANE, NEWTON
Order Effect: Road closed between the junctions of the A5 and The Leys.
Reason for Order: Contingency parking works, closed 08.00hrs - 10.00hrs.
Order Commences: 27 October 2023 for up to 18 months.
Anticipated Completion: 27 October 2023.
Access & Egress: Newton Lane, Main Street, Newton Road, A5 and vice versa.
Contact: Traffic Team, Tel: 03452 475 302.

005 RICHMOND ROAD, RUGBY
Order Effect: Road closed to vehicular traffic between junctions with Goldsmith Avenue and Great Lane.
Reason for Order: To enable works to repair a water pipe.
Order Commences: 26 October 2023 for up to 18 months.
Anticipated Completion: 1 November 2023.
Access & Egress: Church Road, Church Lane, Great Lane, Goldsmith Avenue and vice versa.
Contact: Traffic Team, Tel: 03452 475 302.

006 LOWER HILLMORTON ROAD, COE THE KENT, COE SCHOL, RUGBY
Order Effect: Road closed to vehicular traffic as follows: Lower Hillmorton Road closed between Lower Hillmorton Road and The Kent. The Kent closed between Lower Hillmorton Road and Church Street. Church Street closed between The Kent and Church Street. Church Street closed between Church Street and Church Street.
Reason for Order: Contingency parking works, closed 08.00hrs - 10.00hrs, weekdays only. Please note: Work will be completed in phases between the dates below.
Order Commences: 13 November 2023 for up to 18 months.
Anticipated Completion: 8 December 2023.
Access & Egress: Lower Hillmorton Road, Kingsley Avenue, A45, Walsley Lane, Lower Hillmorton Road and vice versa. There will be no access to/from adjoining roads whilst works are in progress.
Contact: Traffic Team, Tel: 03452 475 302.

007 LOWER HILLMORTON ROAD, COE THE KENT, COE SCHOL, RUGBY
Order Effect: Road closed to its entirety from junction with Kingsley Road.
Reason for Order: Contingency parking works, closed 08.00hrs - 10.00hrs, weekdays only.
Order Commences: 13 November 2023 for up to 18 months.
Anticipated Completion: 8 December 2023.
Access & Egress: Kingsley Avenue, Kingsley Avenue, A45, Walsley Lane, Lower Hillmorton Road and vice versa. There will be no access to/from adjoining roads whilst works are in progress.
Contact: Traffic Team, Tel: 03452 475 302.

008 LOWER HILLMORTON ROAD, COE THE KENT, COE SCHOL, RUGBY
Order Effect: Road closed to its entirety from junction with Kingsley Road.
Reason for Order: Contingency parking works, closed 08.00hrs - 10.00hrs, weekdays only.
Order Commences: 13 November 2023 for up to 18 months.
Anticipated Completion: 8 December 2023.
Access & Egress: Kingsley Avenue, Kingsley Avenue, A45, Walsley Lane, Lower Hillmorton Road and vice versa. There will be no access to/from adjoining roads whilst works are in progress.
Contact: Traffic Team, Tel: 03452 475 302.

009 LOWER HILLMORTON ROAD, COE THE KENT, COE SCHOL, RUGBY
Order Effect: Road closed to its entirety from junction with Kingsley Road.
Reason for Order: Contingency parking works, closed 08.00hrs - 10.00hrs, weekdays only.
Order Commences: 13 November 2023 for up to 18 months.
Anticipated Completion: 8 December 2023.
Access & Egress: Kingsley Avenue, Kingsley Avenue, A45, Walsley Lane, Lower Hillmorton Road and vice versa. There will be no access to/from adjoining roads whilst works are in progress.
Contact: Traffic Team, Tel: 03452 475 302.

010 LOWER HILLMORTON ROAD, COE THE KENT, COE SCHOL, RUGBY
Order Effect: Road closed to its entirety from junction with Kingsley Road.
Reason for Order: Contingency parking works, closed 08.00hrs - 10.00hrs, weekdays only.
Order Commences: 13 November 2023 for up to 18 months.
Anticipated Completion: 8 December 2023.
Access & Egress: Kingsley Avenue, Kingsley Avenue, A45, Walsley Lane, Lower Hillmorton Road and vice versa. There will be no access to/from adjoining roads whilst works are in progress.
Contact: Traffic Team, Tel: 03452 475 302.

ANNOUNCEMENTS

ANNIVERSARIES

**PATRICIA
BULLIVANT
nee O'BRIEN**

At three p.m. fifty five years ago on Thursday, you changed your name from O'Brien to Bullivant.

We haven't scaled Mount Everest together but it seems that we've done almost everything else over the 55 years we've been together that's worth doing.

Thanks for our children who are, largely, a credit to the way you brought them up whilst I was too busy in business, thanks for taking over everything whilst I was so ill twelve years ago and, most of all, thanks for being my wife and friend these fifty five years past.

*Lots and lots of love
Chris xxxxx*

FUNERAL DIRECTORS

Henry Ison & Sons Funeral Directors

A Funeral Plan to suit you

Plan ahead with a Choice Funeral Plan
Visit henryison.co.uk/choice
02476 997 811
Branches in Coventry (Dixley Rd, Allesley Old Rd and Davenry Rd), Kenilworth and Leamington Spa

choice

For terms, conditions, exclusions and limitations, visit choiceplan.co.uk/terms

If you have a message for a loved one, call our team on
01527 588688

F3. Section 48 notice



Section 48 Planning Act 2008
Regulation 4 of The Infrastructure Planning (Applications: Prescribed Forms and Procedure) Regulations 2009
A46 Coventry junctions (Walsgrave)
Notice Publicising a Proposed Application for a Development Consent Order

NATIONAL HIGHWAYS LIMITED of Bridge House, 1 Walnut Tree Close, Guildford, GU1 4LZ ("the Applicant") proposes to make an application ("the Application") under Section 37 of the Planning Act 2008 to the Secretary of State for Transport for a Development Consent Order.

The Application for the proposed A46 Coventry junctions (Walsgrave) scheme is located between the Binley and M6/M69 junctions on the A46 Coventry Eastern bypass.

The proposed scheme includes:

- a grade separated junction approximately 0.8km to the north of the existing roundabout location.
- re-alignment of the dual carriageway through the existing junction.
- a single lane carriageway connecting the new junction to the B4082.
- environmental mitigation.
- diversion of utilities.

Any necessary rights and powers will be sought to ensure delivery of the scheme, including permanent and temporary compulsory acquisition.

The scheme is an Environmental Impact Assessment development ("EIA development"), as defined by The Infrastructure Planning (Environmental Impact Assessment) Regulations 2017. An Environmental Statement will be submitted as part of the Application. A Preliminary Environmental Information Report ("PEIR") forms part of the consultation material.

Consultation on the proposals will take place from **25 October to 6 December 2023**. Any person may comment on the proposals. When providing your response, please include your name and address or, if you would prefer your comments to be anonymous, your postcode only. Please also confirm the nature of your interest in the scheme.

Responses can be submitted by:

- completing the online response form on the consultation webpage, accessed via the scheme webpage at: <https://nationalhighways.co.uk/A46Coventry>
- completing a copy of the printed consultation response form or writing a letter and posting it using the freepost address: **Freepost A46 WALSGRAVE SCHEME**
- completing a printed copy of the consultation response form and giving it to a member of staff at one of the consultation events. Details of the consultation events are available on the scheme webpage online at: <https://nationalhighways.co.uk/A46Coventry>
- sending an email with your feedback to A46CoventryJcns@nationalhighways.co.uk

Responses must be submitted by 11:59pm on 6 December 2023.

Copies of the brochure, response form and a Development Consent Order leaflet will be available to pick up from deposit locations. Copies of other consultation materials (including scheme mapbook, the PEIR and Non-technical summary, Section 48 Notice and the Statement of Community Consultation) will be available for inspection free of charge from 25 October to 2023 to 6 December 2023.

Copies of all consultation materials will be also be available online free of charge from 25 October 2023 via the scheme webpage at: <https://nationalhighways.co.uk/A46Coventry>.

Printed copies of other consultation materials (not consultation brochure or response form) can be supplied on request, but there may be a charge of up to £500 to cover the cost of printing and postage.

Deposit Locations		
Location	Opening hours	
	Day	Time
Caludon Castle School and Community Library, Axholme Road, Wyken, Coventry, CV2 5BD	Monday	2pm – 6pm
	Tuesday	2pm – 6pm
	Wednesday	Closed
	Thursday	2pm – 6pm
	Friday	2pm – 6pm
	Saturday	10am – 4pm
	Sunday	Closed
Coventry Council House, Earl Street, Coventry, CV1 5RR	Monday to Friday	9am – 5pm
	Saturday	Closed
	Sunday	Closed
Rugby Borough Council, Town Hall, Evreux Way, Rugby, CV21 2RR	Monday to Friday	9am – 5pm
	Saturday	Closed
	Sunday	Closed

Warwickshire County Council, Shire Hall, Warwick, CV34 4RL	Monday to Friday Saturday Sunday	8am – 6.30pm 9am – 1pm Closed
Willenhall Library, Hagard Community Space, Remembrance Road, Coventry, CV3 3DG	Monday Tuesday Wednesday Thursday Friday Saturday Sunday	10am – 7pm 10am – 7pm Closed 10am – 7pm 10am – 7pm 9am – 4pm Closed
Wolston Library and Information Centre, Warwick Road, Wolston, Coventry, CV8 3GX	Monday Tuesday Wednesday Thursday Friday Saturday Sunday	2.30pm to 5pm 2.30pm to 5pm 2.30pm to 5pm 10.30am to 1pm 10.30am to 1pm 10.30am to 1pm Closed

The opening times of these deposit locations may be subject to change due to unforeseen circumstances. If in doubt, please contact the location before visiting.

National Highways will consider and have regard to all responses when developing the Application for a Development Consent Order once consultation has closed. Responses will form the basis of a Consultation Report that will be one of the factors taken into consideration by the Secretary of State when deciding whether the Application can be accepted for examination. Therefore, in providing any comment, it should be borne in mind that the substance of it may be communicated to others as part of the Consultation Report.

If you would like further information about this notice, the public consultation or the scheme, including requests for copies of consultation documents, the project team can be contacted using one of the following methods:

- Email: A46CoventryJcns@nationalhighways.co.uk
- Telephone: 0300 123 5000
- Postal address: Freepost A46 WALSGRAVE SCHEME

F4. Published section 48 notices

4.1. Coventry Observer, 20 October

HIGHWAYS AD BOOKING

Date: 19/10/2023

Penna Ref: 749741000001

GPC Code: 00187610

Publication: Coventry Observer

The Observer, Friday October 20, 2023

PAGE 37

PUBLIC NOTICES

A46 Coventry Junctions (Walsgrave)
Section 48 Planning Act 2008
Notice Publishing a Statement of Community Consultation

National Highways is planning to provide an upgrade to the existing A46 Walsgrave junction to the east of Coventry. These plans would involve:

- a grade separated junction approximately 0.8km to the north of the existing roundabout location;
- re-alignment of the dual carriageway through the existing junction;
- a single lane carriageway connecting the new junction to the B4582;
- environmental mitigation;
- diversion of utilities.

Any necessary rights and powers will be sought to ensure delivery of the scheme, including permanent and temporary compulsory acquisition.

We intend to make an application to the Planning Inspectorate under section 37 of the Planning Act 2008 for a Development Consent Order to authorise construction of the scheme.

Before making our application we must produce a document called the Statement of Community Consultation setting out how we will consult the local community about our proposals. We must also make this statement available for inspection by the public and publish this notice stating where and when the statement can be inspected. We must then carry out consultation in accordance with the statement.

This notice contains a summary of the consultation details. However, full details of the consultation can be found in the Statement of Community Consultation. This can be viewed along with our consultation materials, online at <https://nationalhighways.co.uk/A46Coventry> or at the following deposit locations from the start of our consultation period on 26 October 2023 to the closing date on 6 December 2023. Please note: Consultation materials will be available from the start of the consultation date on the website and deposit locations, as detailed, and not in advance.

Printed copies of other consultation materials (not consultation brochure or response form) can be supplied on request, but there may be a charge of up to £500 to cover the cost of printing and postage.

Deposit Locations

Location	Opening hours	Time
Calcutt Castle School and Community Library, Ashmore Road, Walsley, Coventry, CV3 9SD	Monday Tuesday Wednesday Thursday Friday Saturday Sunday	12pm - 5pm 12pm - 5pm Closed 12pm - 5pm 12pm - 5pm Closed Closed
Coventry Council House, Earl Street, Coventry, CV1 2SR	Monday to Friday Saturday Sunday	9am - 5pm Closed Closed
Playby Borough Council, Town Hall, Crossway Way, Playby, CV31 2DA	Monday to Friday Saturday Sunday	9am - 5pm Closed Closed
Warwickshire County Council, Shire Hall, Warwick, CV34 4FL	Monday to Friday Saturday Sunday	9am - 5pm Closed Closed
Walsley Library, Hagard Community Space, Remembrance Road, Coventry, CV3 3DG	Monday Tuesday Wednesday Thursday Friday Saturday Sunday	10am - 7pm 10am - 7pm 10am - 7pm 10am - 7pm 10am - 7pm Closed Closed
Walsley Library and Information Centre, Walsley Road, Walsley, Coventry, CV3 9DA	Monday Tuesday Wednesday Thursday Friday Saturday Sunday	10.30am to 4pm 10.30am to 4pm 10.30am to 4pm 10.30am to 4pm 10.30am to 4pm Closed Closed

You can also view our consultation materials at our consultation events where you can speak with the project team and share your views.

We will hold a series of Public Consultation Events at the venues set out below. At each event it will be possible to speak with members of the project team, inspect consultation materials, and learn more about our proposals.

Public Consultation Events

Walsley Community Centre
Earl Street Lane, Coventry, CV2 6PY
Saturday 4 November
10am - 2pm

Warwickshire Shopping Park Community Centre
15 Kyrmer Way, Walsley, Coventry, CV3 2SD
Friday 17 November
9pm - 4pm

Brinklow Community Hall
43 Broad St, Brinklow, Rugby CV21 3LB
Thursday 30 November
2pm - 8pm

In addition to these events, we are also planning to hold additional pop-up events, making use of the National Highways engagement van. The dates and times of these events will be published on the scheme webpage: <https://nationalhighways.co.uk/A46Coventry>.

We will hold an online webinar where we will present information about the scheme and the statutory consultation as well as a live question and answer session. Information about this event will be published on the scheme webpage.

The scheme is an Environmental Impact Assessment development, which means a Preliminary Environmental Information Report (PEIR) has been produced to describe the environmental effects of the scheme and is being consulted on alongside the other consultation documents. It also means that an Environmental Statement will be produced and submitted with the application in due course.

Contact the team on
Email: A46CoventryJunction@nationalhighways.co.uk
Web: <https://nationalhighways.co.uk/A46Coventry>
Telephone: 0300 123 5000

National Highways Engineering, 1 Watnall Tree Close, Gullford, CV1 4LJ
National Highways Company Limited registered in England and Wales
Number 2645050

Classified

TECHNICAL DRAFT SCHEME FACTSHEET (DRAFT 18447)

PUBLIC NOTICES

SECTION 48 PLANNING ACT 2008
REGULATION 4 OF THE INFRASTRUCTURE PLANNING
APPLICATIONS (PRESCRIBED FORMS AND PROCEDURE) REGULATIONS 2009
A46 COVENTRY JUNCTIONS (WALSGRAVE)
NOTICE PUBLISHING A PROPOSED APPLICATION FOR A DEVELOPMENT
CONSENT ORDER

NATIONAL HIGHWAYS LIMITED of Bridge House, 1 Watnall Tree Close, Gullford, CV1 4LJ
(“The Applicant”) proposes to make an application (“The Application”) under Section 37 of the Planning Act 2008 to the Secretary of State for Transport for a Development Consent Order.

The Application for the proposed A46 Coventry Junctions (Walsgrave) scheme is located between the B4582 and M4000 junctions on the A46 Coventry Eastern Bypass.

The proposed scheme includes:

- a grade separated junction approximately 0.8km to the north of the existing roundabout location;
- re-alignment of the dual carriageway through the existing junction;
- a single lane carriageway connecting the new junction to the B4582;
- environmental mitigation;
- diversion of utilities.

Any necessary rights and powers will be sought to ensure delivery of the scheme, including permanent and temporary compulsory acquisition.

The scheme is an Environmental Impact Assessment development (“EIA development”), as defined by The Infrastructure Planning (Environmental Impact Assessment) Regulations 2017. An Environmental Statement will be submitted as part of the Application. A Preliminary Environmental Information Report (“PEIR”) forms part of this consultation material.

Consultation on the proposals will take place from 26 October to 6 December 2023.

Any person may comment on the proposals. When providing your response, please include your name and address, or if you wish to provide your comments to be anonymous, your postcode only. Please also confirm the nature of your interest in the scheme.

Responses can be submitted by:

- completing the online response form on the consultation webpage, accessed via the scheme webpage at: <https://nationalhighways.co.uk/A46Coventry>
- completing a copy of the printed consultation response form or writing a letter and posting it using the freepost address: **Freepost A46 WALSGRAVE SCHEME**
- completing a printed copy of the consultation response form and giving it to a member of staff at one of the consultation events. Details of the consultation events are available on the scheme webpage online at: <https://nationalhighways.co.uk/A46Coventry>
- sending an email with your feedback to: A46CoventryJunction@nationalhighways.co.uk

Responses must be submitted by 11.59pm on 6 December 2023.

Copies of the brochure, response form and a Development Consent Order leaflet will be available to pick up from deposit locations. Copies of other consultation materials (including scheme maps, the PEIR and Non-Technical Summary, Section 48 Notice and the Statement of Community Consultation) will be available for inspection free of charge from 26 October to 2023 to 6 December 2023.

Copies of all consultation materials will be also be available online free of charge from 26 October 2023 via the scheme webpage at: <https://nationalhighways.co.uk/A46Coventry>.

Printed copies of other consultation materials (not consultation brochure or response form) can be supplied on request, but there may be a charge of up to £500 to cover the cost of printing and postage.

Deposit Locations

Location	Opening hours	Time
Calcutt Castle School and Community Library, Ashmore Road, Walsley, Coventry, CV3 9SD	Monday Tuesday Wednesday Thursday Friday Saturday Sunday	12pm - 5pm 12pm - 5pm Closed 12pm - 5pm 12pm - 5pm Closed Closed
Coventry Council House, Earl Street, Coventry, CV1 2SR	Monday to Friday Saturday Sunday	9am - 5pm Closed Closed
Playby Borough Council, Town Hall, Crossway Way, Playby, CV31 2DA	Monday to Friday Saturday Sunday	9am - 5pm Closed Closed
Warwickshire County Council, Shire Hall, Warwick, CV34 4FL	Monday to Friday Saturday Sunday	9am - 5pm Closed Closed
Walsley Library, Hagard Community Space, Remembrance Road, Coventry, CV3 3DG	Monday Tuesday Wednesday Thursday Friday Saturday Sunday	10am - 7pm 10am - 7pm 10am - 7pm 10am - 7pm 10am - 7pm Closed Closed
Walsley Library and Information Centre, Walsley Road, Walsley, Coventry, CV3 9DA	Monday Tuesday Wednesday Thursday Friday Saturday Sunday	10.30am to 4pm 10.30am to 4pm 10.30am to 4pm 10.30am to 4pm 10.30am to 4pm Closed Closed

The opening times of these deposit locations may be subject to change due to unforeseen circumstances. If it should, please contact the location before visiting.

National Highways will consider and have regard to all responses when developing the Application for a Development Consent Order once consultation has closed. Responses will form the basis of a Consultation Report that will be one of the factors taken into consideration by the Secretary of State when deciding whether the Application can be accepted for examination. Therefore, in providing any comment, it should be borne in mind that the substance of it may be communicated to others as part of the Consultation Report.

If you would like further information about this notice, the public consultation or the scheme, including requests for copies of consultation documents, the project team can be contacted using one of the following methods:

- Email: A46CoventryJunction@nationalhighways.co.uk
- Telephone: 0300 123 5000
- Post: address: **Freepost A46 WALSGRAVE SCHEME**

PUBLIC NOTICE

The following notice is given for the closure of Walsgrave (Shady) Recreation Ground on Saturday 4th November 2023.

For the purpose of the Rugby World Cup annual fireworks display event.

Notice is hereby given that pursuant to the powers conferred by Section 14 of the Public Health Act 1936, as amended by Section 12 of the Public Health Act 1961, the Rugby Ground has reserved the Walsgrave (Shady) Recreation Ground will be closed to the public on Saturday 4th November 2023 for the purpose of the Rugby World Cup annual fireworks display event.

Private Rugby
CHIEF EXECUTIVE

Good Vehicle Operators Licence

Goger Services Limited, East Goger, Birmingham, Spring, B37 5QJ is applying for a licence to use Boro Farm, Strategic Mile, Farnborough, Rugby, CV31 1QY as an operating centre for 10 goods vehicles and 12 trailers.

Owners or occupiers of land (including buildings) near the operating centre, who believe that their use or enjoyment of that land would be affected, should make written representations to the Traffic Commissioner at Millbrook House, 386 Millbrook Lane, Levens, L39 4NF, stating their reasons, within 21 days of this notice.

Representations must be at the same time send a copy of their representations to the local authority at the address given at the top of this notice. A guide to making representations is available from the traffic Commissioner's office.

Warwickshire County Council

ROAD TRAFFIC REGULATION ACT 1961

Warwickshire County Council has made the following Temporary Traffic Orders:

ADDITIONAL ROAD WORKS NOTICE

Order Effect: Road closed to vehicular traffic.

Reason for Order: To safety enable installation of new roadworks structures.

Order Commences: 23 October 2023 for up to 14 months.

Anticipated Completion: 27 October 2023.

Access & Egress: Birmingham Road, West Road, Church End and vicarage.

Contractor: Gomersall, Tel: 01452 590 048.

Warwickshire County Council proposes to make the following Temporary Traffic Orders:

2042 MILL STREET, NARBERT

Order Effect: Road closed to vehicular traffic between junction with Chapel Road/High Street and Farm Street.

Reason for Order: Compulsory parking and associated works, 08.00hrs to 10.00hrs.

Order Commences: 5 November 2023 for up to 14 months.

Anticipated Completion: 5 November 2023.

Access & Egress: Chapel Street, High Lane, Farm Street and vicarage. Access to be maintained where possible to businesses and residents only. Access to Chapel Street, Mill Street, Church End, Knighton Way and Highgate Close will be via Farm Street only where possible.

Contractor: Salford Road, Tel: 01452 415 380.

2042A FARM ROAD, NARBERT

Order Effect: Road closed between the junctions of Lifford Road and Chapel Street.

Reason for Order: Compulsory parking works, 08.00hrs to 10.00hrs.

Order Commences: 5 November 2023 for up to 14 months.

Anticipated Completion: 5 November 2023.

Access & Egress: Farm Road, Chapel Street, Lifford Road and vicarage. Access to be maintained where possible to businesses and residents only. Access to Chapel Street, Mill Street, Church End, Knighton Way and Highgate Close will be via Farm Street only where possible.

To report any problems with these works or for further details of our current & planned activities visit our website warwickshire.gov.uk/highways or call us on 01452 422515.

5 October, Director of Governance & Policy, Shire Hall, Warwick CV34 4FL, Date 19 Oct 2023

4.2. Rugby Observer, Friday 20 October

HIGHWAYS AD BOOKING

Date: 19/10/2023

Penna Ref: 749734000003

GPC Code: 00187613

Publication: Rugby Observer

The Observer, Friday October 20, 2023

PAGE 37

PUBLIC NOTICES

national highways

A46 Coventry Junctions (Walsgrave)
Section 47 Planning Act 2008
Notice Publishing a Statement of Community Consultation

National Highways is planning to provide an upgrade to the existing A46 Walsgrave junction to the east of Coventry. These plans would involve:

- a grade separated junction approximately 0.6km to the north of the existing roundabout location;
- re-alignment of the dual carriageway through the existing junction;
- a single lane carriageway connecting the new junction to the A4632;
- environmental mitigation;
- diversion of utilities.

Any necessary rights and powers will be sought to ensure delivery of the scheme, including permanent and temporary compulsory acquisition.

We intend to make an application to the Planning Inspectorate under section 37 of The Planning Act 2008 for a Development Consent Order to authorise construction of the scheme.

Before making our application we must produce a document called the Statement of Community Consultation setting out how we will consult the local community about our proposals. We must also make this statement available for inspection by the public and publish this notice stating where and when the statement can be inspected. We must then carry out consultation in accordance with the statement.

This notice contains a summary of the consultation details. However, full details of the consultation can be found in the Statement of Community Consultation. This can be viewed along with our consultation materials online at <https://nationalhighways.co.uk/a46coventry> or at the following deposit locations from the start of our consultation period on **25 October 2023** to the closing date of **6 December 2023**. Please note: Consultation materials will be available from the start of the consultation date on the website and deposit locations, as detailed, and not in advance.

Printed copies of other consultation materials (not consultation brochures or response forms) can be supplied on request, but there may be a charge of up to £500 to cover the cost of printing and postage.

Deposit Locations	Opening hours	Time
Calverton Castle School and Community Library, Ashborne Road, Walsley, Coventry, CV3 5SD	Monday Tuesday Wednesday Thursday Friday Saturday Closed	12pm - 4pm 2pm - 6pm Closed 2pm - 6pm 12pm - 6pm 12pm - 4pm Closed
Coventry Council House, Earl Street, Coventry, CV1 5SR	Monday to Friday Saturday Sunday Closed	9am - 5pm Closed Closed
Rugby Borough Council, Town Hall, Euxine Way, Rugby, CV21 2JH	Monday to Friday Saturday Sunday Closed	9am - 5pm Closed Closed
Warwickshire County Council, Shire Hall, Warwick, CV34 4PL	Monday to Friday Saturday Sunday Closed	9am - 6.30pm 9am - 1pm Closed
Willeshall Library, Haged Community Space, Renshaw Avenue Road, Coventry, CV3 3DG	Monday Tuesday Wednesday Thursday Friday Saturday Sunday Closed	10am - 7pm 10am - 7pm Closed 10am - 7pm 10am - 7pm 10am - 7pm Closed
Walsley Library and Information Centre, Walsley Road, Walsley, Coventry, CV3 5JG	Monday Tuesday Wednesday Thursday Friday Saturday Sunday Closed	2.30pm to 5pm 2.30pm to 5pm 2.30pm to 5pm 10.30am to 1pm 10.30am to 1pm 10.30am to 1pm Closed

You can also view our consultation materials at our consultation events where you can speak with the project team and share your views.

We will hold a series of Public Consultation Events at the venues set out below. At each event it will be possible to speak with members of the project team, inspect consultation materials, and learn more about our proposals.

Public Consultation Events

Nyken Community Centre
Exendale Lane, Coventry, CV2 5PY
Saturday 4 November
10am - 3pm

Warwickshire Shopping Park Community Centre
11 Nyken Way, Euxine, Coventry, CV3 2SD
Friday 17 November
2pm - 4pm

Drinklow Community Hall
43 Broad St, Stratford, Rugby CV39 3LS
Thursday 30 November
2pm - 4pm

In addition to these events, we are also planning to hold additional pop-up events, making use of the National Highways engagement van. The dates and times of these events will be published on the scheme webpage <https://nationalhighways.co.uk/a46coventry>. We will hold an online webinar where we will present information about the scheme and the statutory consultation as well as a live question and answer session. Information about this event will be published on the scheme webpage.

The scheme is an Environmental Impact Assessment development, which means a Preliminary Environmental Information Report (PEIR) has been produced to describe the environmental effects of the scheme and is being consulted on alongside the other consultation documents. It also means that an Environmental Statement will be produced and submitted with the application to the Secretary of State.

Contact the team on:
Email: A46Coventry@nationalhighways.co.uk
Phone: 0300 123 5000
Text: 0300 123 5000
Registered office: Bridge House, 1 Walnut Tree Close, Guildford, GU1 4LZ
National Highways Company Limited registered in England and Wales number 3040093

Classified

TELEPHONE 01527 556600 FACSIMILE 01527 584331

PUBLIC NOTICES

national highways

SECTION 48 PLANNING ACT 2008
REGULATION 4 OF THE INFRASTRUCTURE PLANNING (APPLICATIONS: PRESCRIBED FORMS AND PROCEDURES) REGULATIONS 2008
NOTICE PUBLISHING A PROPOSED APPLICATION FOR A DEVELOPMENT CONSENT ORDER

NATIONAL HIGHWAYS LIMITED of Bridge House, 1 Walnut Tree Close, Guildford, GU1 4LZ (The Applicant) proposes to make an application (The Application) under Section 37 of the Planning Act 2008 to the Secretary of State for Transport for a Development Consent Order. The Application for the proposed A46 Coventry Junctions (Walsgrave) scheme is located between the Walsley and M6/M40 junctions on the A46 Coventry Eastern Approach.

The proposed scheme includes:

- a grade separated junction approximately 0.6km to the north of the existing roundabout location;
- re-alignment of the dual carriageway through the existing junction;
- a single lane carriageway connecting the new junction to the A4632;
- environmental mitigation;
- diversion of utilities.

Any necessary rights and powers will be sought to ensure delivery of the scheme, including permanent and temporary compulsory acquisition.

The scheme is an Environmental Impact Assessment development (EIA development), as defined by the Infrastructure Planning (Environmental Impact Assessment) Regulations 2017. An Environmental Statement will be submitted as part of the Application. A Preliminary Environmental Information Report (PEIR) forms part of the consultation materials.

Consultation on the proposals will take place from **25 October to 6 December 2023**. Any person may comment on the proposals. When providing your response, please include your name and address or, if you would prefer your comments to be anonymous, your postcode only. Please also confirm the nature of your interest in the scheme.

Responses can be submitted by:

- completing the online response form on the consultation webpage, accessed via the scheme webpage at <https://nationalhighways.co.uk/a46coventry>;
- completing a copy of the printed consultation response form or writing a letter and posting it using the freepost address: **Freepost A46 WALSGRAVE SCHEME**;
- completing a printed copy of the consultation response form and giving it to a member of staff at one of the consultation events. Details of the consultation events are available on the scheme webpage online at <https://nationalhighways.co.uk/a46coventry>;
- sending an email with your feedback to A46Coventry@nationalhighways.co.uk.

Responses must be submitted by 11.00pm on 6 December 2023.

Copies of the brochures, response form and a Development Consent Order leaflet will be available to pick up from deposit locations. Copies of other consultation materials (including scheme mapbook, the PEIR and Non-technical summary, Section 48 Notice and the Statement of Community Consultation) will be available for inspection free of charge from 25 October to 6 December 2023.

Copies of all consultation materials will be able to be viewed online free of charge from 25 October 2023 via the scheme webpage at: <https://nationalhighways.co.uk/a46coventry>.

Printed copies of other consultation materials (not consultation brochures or response forms) can be supplied on request, but there may be a charge of up to £500 to cover the cost of printing and postage.

Deposit Locations	Opening hours	Time
Calverton Castle School and Community Library, Ashborne Road, Walsley, Coventry, CV3 5SD	Monday Tuesday Wednesday Thursday Friday Saturday Sunday Closed	12pm - 4pm 2pm - 6pm Closed 2pm - 6pm 12pm - 6pm 12pm - 4pm Closed
Coventry Council House, Earl Street, Coventry, CV1 5SR	Monday to Friday Saturday Sunday Closed	9am - 5pm Closed Closed
Rugby Borough Council, Town Hall, Euxine Way, Rugby, CV21 2JH	Monday to Friday Saturday Sunday Closed	9am - 5pm Closed Closed
Warwickshire County Council, Shire Hall, Warwick, CV34 4PL	Monday to Friday Saturday Sunday Closed	9am - 6.30pm 9am - 1pm Closed
Willeshall Library, Haged Community Space, Renshaw Avenue Road, Coventry, CV3 3DG	Monday Tuesday Wednesday Thursday Friday Saturday Sunday Closed	10am - 7pm 10am - 7pm Closed 10am - 7pm 10am - 7pm 10am - 7pm Closed
Walsley Library and Information Centre, Walsley Road, Walsley, Coventry, CV3 5JG	Monday Tuesday Wednesday Thursday Friday Saturday Sunday Closed	2.30pm to 5pm 2.30pm to 5pm 2.30pm to 5pm 10.30am to 1pm 10.30am to 1pm 10.30am to 1pm Closed

The opening times of these deposit locations may be subject to change due to unforeseen circumstances. If in doubt, please contact the location before visiting.

National Highways will consider and have regard to all responses when developing the Application for a Development Consent Order once consultation has closed. Responses will form the basis of a Consultation Report that will be one of the factors taken into consideration by the Secretary of State when deciding whether the Application can be accepted for examination. Therefore, in providing any comment, it should be borne in mind that the substance of it may be communicated to others as part of the Consultation Report.

If you would like further information about this notice, the public consultation or the scheme, including requests for copies of consultation documents, the project team can be contacted using one of the following methods:

- email: A46Coventry@nationalhighways.co.uk
- Telephone: 0300 123 5000
- Post address: **Freepost A46 WALSGRAVE SCHEME**

PUBLIC NOTICES

national highways

PUBLIC NOTICE

The following notice is given for the closure of **Walsley (Rugby) Recreation Ground** on **Saturday 4th November 2023**.

For the purpose of the **Rugby Round Table Annual Forensic Display Event**.

Notice is hereby given that pursuant to the powers contained in Section 44 of the Public Health Act 1936, as amended by Section 13 of the Public Health Act 1961, the Rugby Council has resolved that Walsley (Rugby) Recreation Ground will be closed to the general public on **Saturday 4th November 2023** for the purpose of the Rugby Round Table Annual Forensic Display Event.

Walsley Rugby Club Executive

Good Vehicle Operators Licence

Cooper Services Limited, East Gaze, Marlagan, Strang, HP17 5QJ, is applying for a licence to use heavy farm, transport, mobile, and other vehicles in an operating centre for 10 goods vehicles and 13 trailers.

Owners or occupiers of land (including buildings) near the operating centre, who believe that their use or enjoyment of that land would be affected, should make written representations to the Traffic Commissioner at Milnes House, 388 Marshalls Lane, Leeds, LS1 4PL, stating their reasons, within 31 days of this notice.

Representations must at the same time and as part of their representations to the Traffic Commissioner be made to the Top of this notice. A guide to making representations is available from the Traffic Commissioner's office.

Warwickshire County Council

ROAD TRAFFIC REGULATION ACT 1984

Warwickshire County Council has made the following Temporary Traffic Order:

WORMSLEY ROAD, FROM MARLAGAN
Order Effect: Road closed to vehicular traffic between junction with Chapel Road/High Street and Farm Street.

Reasons for Order: Temporary parking and associated works, 08.00hrs-14.00hrs.

Order Commences: 5 November 2023 for up to 10 months.

Authorised Completion: 5 November 2023.

Access & Easements: Chapel Street, Farm Lane, Farm Street and side roads. Access/egress to be maintained where possible to businesses and residents into Adams Farm, Farm Lane, Farm Street, New Farm, Farm Lane and Farm Lane. Order will be via Farm Street only while works are in progress.

Contractor: Fisher Road, Tel: 02472 415 302

NOTICE FINDER ROAD, WORMSLEY TOWN
Order Effect: Road closed between the junction of Ladbroke Road and Chapel Street.

Reasons for Order: Temporary parking works, 08.00hrs-14.00hrs.

Order Commences: 5 November 2023 for up to 10 months.

Authorised Completion: 5 November 2023.

Access & Easements: Fisher Road, Chapel Street, Ladbroke Road and side roads. Access/egress to be maintained where possible to businesses and residents into Adams Farm, Farm Lane, Farm Street, New Farm, Farm Lane and Farm Lane. Order will be via Farm Street only while works are in progress.

Contractor: Fisher Road, Tel: 02472 415 302

For all of the above temporary orders, pedestrian access to and egress from properties and land situated adjacent to the length of road to be closed will be maintained at all times. Vehicle access will be maintained where possible.

To report any problems with these works or for further details of our current & planned roadworks visit our website warwickshire.gov.uk/roadworks or call us on 01926 412015.

© Warwickshire County Council, 5th November 2023, 11.00am

4.3. The Times, 19 October 2023

HIGHWAYS AD BOOKING


Date: 19/10/2023

Penna Ref: 749733000004

GPC Code: 00187613

Publication: The Times

Legal notices



Section 48 Planning Act 2008
Regulation 4 of The Infrastructure Planning (Applications: Prescribed Forms and Procedure) Regulations 2009
A46 Coventry Junctions (Walsgrave)
Notice Publicising a Proposed Application for a Development Consent Order

NATIONAL HIGHWAYS LIMITED of Bridge House, 1 Walnut Tree Close, Guildford, GU1 4LZ ("the Applicant") proposes to make an application ("the Application") under Section 37 of the Planning Act 2008 to the Secretary of State for Transport for a Development Consent Order.

The Application for the proposed A46 Coventry Junctions (Walsgrave) scheme is located between the Bailey and M5405 junctions on the A46 Coventry Eastern by-pass.

The proposed scheme includes:

- a grade separated junction approximately 0.5kms to the south of the existing roundabout location;
- re-alignment of the dual carriageway through the existing junction;
- a single lane carriageway connecting the new junction to the B4062;
- environmental mitigation;
- division of utilities.

Any necessary rights and powers will be sought to ensure delivery of the scheme, including permanent and temporary compulsory acquisition.

The scheme is an Environmental Impact Assessment development ("EIA development"), as defined by The Infrastructure Planning (Environmental Impact Assessment) Regulations 2017. An Environmental Statement will be submitted as part of the Application. A Preliminary Environmental Information Report ("PEIR") forms part of the consultation material.

Consultation on the proposals will take place from 25 October to 6 December 2023. Any person may comment on the proposals. When providing your response, please include your name and address or, if you would prefer your comments to be anonymous, your postcode only. Please also confirm the nature of your interest in the scheme.

Responses can be submitted by:

- completing the online response form on the consultation webpage, accessed via the scheme webpage at: <https://nationalhighways.co.uk/A46coventry>
- completing a copy of the printed consultation response form or writing a letter and posting it using the freepost address: **Freepost A46 Walsgrave Scheme**
- completing a printed copy of the consultation response form and giving it to a member of staff at one of the consultation events. Details of the consultation events are available on the scheme webpage online at: <https://nationalhighways.co.uk/A46coventry>
- sending an email with your feedback to: A46CoventryJunctions@nationalhighways.co.uk

Responses must be submitted by 11.59pm on 6 December 2023.

Copies of the brochure, response form and a Development Consent Order leaflet will be available to pick up from deposit locations. Copies of other consultation materials including scheme mapbook, the PEIR and Non-technical summary, Section 48 Notice and the Statement of Community Consultation will be available for inspection free of charge from 25 October to 2020 to 6 December 2023.

Copies of all consultation materials will be also be available online free of charge from 25 October 2023 via the scheme webpage at: <https://nationalhighways.co.uk/A46coventry>

Printed copies of other consultation materials (not consultation brochure or response form) can be supplied on request, but there may be a charge up to £500 to cover the cost of printing and postage.

Deposit Locations		
Location	Opening hours	
	Day	Time
Celucion Castle School and Community Library, Aenithe Road, Wyken, Coventry, CV2 5BD	Monday	9am – 9pm
	Tuesday	9am – 9pm
	Wednesday	Closed
	Thursday	9am – 9pm
	Friday	9am – 9pm
	Saturday	10am – 4pm
	Sunday	Closed
Coventry Council House, Earl Street, Coventry, CV1 5RR	Monday to Friday	9am – 5pm
	Saturday	Closed
Rugby Borough Council, Town Hall, Eversux Way, Rugby, CV21 3RR	Monday to Friday	9am – 5pm
	Saturday	Closed
Warwickshire County Council, Shire Hall, Warwick, CV34 4RL	Monday to Friday	9am – 5.30pm
	Saturday	9am – 1pm
Willeshall Library, Hapard Community Space, Harnambrance Road, Coventry, CV3 3DQ	Monday	10am – 7pm
	Tuesday	10am – 7pm
	Wednesday	Closed
	Thursday	10am – 7pm
	Friday	10am – 7pm
	Saturday	9am – 4pm
	Sunday	Closed
Walsley Library and Information Centre, Warwick Road, Walsley, Coventry, CV0 3QK	Monday	2.30pm to 5pm
	Tuesday	2.30pm to 5pm
	Wednesday	2.30pm to 5pm
	Thursday	10.30am to 1pm
	Friday	10.30am to 1pm
	Saturday	10.30am to 1pm
	Sunday	Closed

The opening times of these deposit locations may be subject to change due to unforeseen circumstances. If in doubt, please contact the location before visiting.

National Highways will consider and have regard to all responses when developing the Application for a Development Consent Order and consultation has closed. Responses will form the basis of a Consultation Report that will be one of the factors taken into consideration by the Secretary of State when deciding whether the Application can be accepted for examination. Therefore, in providing any comment, it should be borne in mind that the substance of it may be communicated to others as part of the Consultation Report.

If you would like further information about this notice, the public consultation or the scheme, including requests for copies of consultation documents, the project team can be contacted using one of the following methods:

- Email: A46CoventryJunctions@nationalhighways.co.uk
- Telephone: 0300 123 5000
- Postal address: Freepost A46 WALSGRAVE SCHEME

4.4. London Gazette, 19 October 2023

ENVIRONMENT & INFRASTRUCTURE

- North-west of the Conservation Area at The Gables and Walfords.
- Braintree/Gosfield Road at the southern edge of the Conservation Area.
- Former Parsonage Farm.
- East of the Manor walled garden.
- South of Manor Park Farm.

A copy of the Wethersfield Conservation Area Character Appraisal and Management Plans (CACAMP) can be viewed online on the Council's website: www.braintree.gov.uk
For enquiries or further information please contact the Council's Planning Policy Team on: 01376 552525 (4467630)

ROYAL BOROUGH OF KINGSTON UPON THAMES TOWN AND COUNTRY PLANNING ACT 1990 REDEVELOPMENT AT CAMBRIDGE ROAD ESTATE, BLOCK C STOPPING UP ORDER NO.3 2023 NOTICE OF MAKING OF A STOPPING UP ORDER SECTION 247 TOWN AND COUNTRY PLANNING ACT 1990

NOTICE IS HEREBY GIVEN that the Council of the Royal Borough of Kingston upon Thames, 2 High Street, Kingston upon Thames, KT1 1EU (hereinafter called "the Council") has drafted an order ("The Order") pursuant to section 247 of the Town and Country Planning Act 1990 (hereinafter called "the Act") in respect of:

- the area of the highway relating to Block C encompassing Area A comprising an area of 784.8367 m²,
 - the area of the highway relating to Block C encompassing Area B comprising an area of 388.9402 m², and
 - the area of the highway relating to Block C encompassing Area C comprising an area of 679.9157 m², and
- and consisting of footpaths between the northern boundary line of Eureka Road, west of St Peters Road and east of Washington Road, between 1 – 27 Grantchester, 1 – 60 Madingley, 1-27 Fulbourn and 1 – 18 Comberton ("the Footpaths").

The effect of the Order would be that the said land would cease to be public highway.
The Council is satisfied that it is necessary to stop up the Footpaths that are subject to this Order to allow for the implementation of a planning permission granted by the Council on 29 July 2022 (ref. No. 20/02942/FUL) for a residential development including the land over which the Footpaths run.

The Council will formally consider any objections to the making of the Order which are submitted to it by 20th November 2023. Any objections must be in writing and sent to the South London Legal Partnership of at Gifford House 67c St Heller Avenue Morden SM4 6HY or by email to hassan.bokhari@merton.gov.uk quoting reference CS LEG HB 2581/64.

A copy of the Order and a map defining the land to which it relates can be inspected at Council Offices at Reception, Guildhall, Kingston upon Thames, KT1 1EU, from 9.00am to 5.00pm Monday to Thursday and 9.00am to 4.45pm on Friday (excluding bank and public holidays) until the 20th November 2023.

Royal Borough of Kingston upon Thames
Guildhall,
Kingston upon Thames,
KT1 1EU

Ref. CS LEG HB 2581/64

(4467623)

NATIONAL HIGHWAYS SECTION 48 PLANNING ACT 2008 REGULATION 4 OF THE INFRASTRUCTURE PLANNING (APPLICATIONS: PRESCRIBED FORMS AND PROCEDURE) REGULATIONS 2009

A46 COVENTRY JUNCTIONS (WALSGRAVE) NOTICE PUBLICISING A PROPOSED APPLICATION FOR A DEVELOPMENT CONSENT ORDER

NATIONAL HIGHWAYS LIMITED of Bridge House, 1 Walnut Tree Close, Guildford, GU1 4LZ ("the Applicant") proposes to make an application ("the Application") under Section 37 of the Planning Act 2008 to the Secretary of State for Transport for a Development Consent Order.

The Application for the proposed A46 Coventry junctions (Walsgrave) scheme is located between the Blinley and M6/M69 junctions on the A46 Coventry Eastern bypass.

The proposed scheme includes:

- a grade separated junction approximately 0.8km to the north of the existing roundabout location.
- re-alignment of the dual carriageway through the existing junction.
- a single lane carriageway connecting the new junction to the B4082.
- environmental mitigation, diversion of utilities.

Any necessary rights and powers will be sought to ensure delivery of the scheme, including permanent and temporary compulsory acquisition.

The scheme is an Environmental Impact Assessment development ("EIA development"), as defined by The Infrastructure Planning (Environmental Impact Assessment) Regulations 2017. An Environmental Statement will be submitted as part of the Application. A Preliminary Environmental Information Report ("PEIR") forms part of the consultation material.

Consultation on the proposals will take place from 25 October to 6 December 2023. Any person may comment on the proposals. When providing your response, please include your name and address or, if you would prefer your comments to be anonymous, your postcode only. Please also confirm the nature of your interest in the scheme.

Responses can be submitted by:

- completing the online response form on the consultation webpage, accessed via the scheme webpage at: <https://nationalhighways.co.uk/A46Coventry>
- completing a copy of the printed consultation response form or writing a letter and posting it using the freepost address: Freepost A46 WALSgrave SCHEME
- completing a printed copy of the consultation response form and giving it to a member of staff at one of the consultation events. Details of the consultation events are available on the scheme webpage online at: <https://nationalhighways.co.uk/A46Coventry>
- sending an email with your feedback to A46CoventryJcns@nationalhighways.co.uk

Responses must be submitted by 11:59pm on 6 December 2023.

Copies of the brochure, response form and a Development Consent Order leaflet will be available to pick up from deposit locations. Copies of other consultation materials (including scheme mapbook, the PEIR and Non-technical summary, Section 48 Notice and the Statement of Community Consultation) will be available for inspection free of charge from 25 October to 2023 to 6 December 2023.

Copies of all consultation materials will be also be available online free of charge from 25 October 2023 via the scheme webpage at: <https://nationalhighways.co.uk/A46Coventry>.

Printed copies of other consultation materials (not consultation brochure or response form) can be supplied on request, but there may be a charge of up to £500 to cover the cost of printing and postage.

Deposit Locations

Location	Opening hours	Time
Day		
Caludon Castle	Monday	2pm – 6pm
School and	Tuesday	2pm – 6pm
Community Library,	Wednesday	Closed
Axholme Road,	Thursday	2pm – 6pm
Wyken, Coventry,	Friday	2pm – 6pm
CV2 5BD	Saturday	10am – 4pm
	Sunday	Closed
Coventry Council	Monday to Friday	9am – 5pm
House, Earl Street,	Saturday	Closed
Coventry, CV1 5RR	Sunday	Closed
Rugby Borough	Monday to Friday	9am – 5pm
Council, Town Hall,	Saturday	Closed
Evreux Way, Rugby,	Sunday	Closed
CV21 2RR		
Warwickshire County	Monday to Friday	8am – 6.30pm
Council, Shire Hall,	Saturday	9am – 1pm
Warwick, CV34 4RL	Sunday	Closed
Willenhall Library,	Monday	10am – 7pm
Hagard Community	Tuesday	10am – 7pm
Space,	Wednesday	Closed
Remembrance Road,	Thursday	10am – 7pm
Coventry, CV3 3DG	Friday	10am – 7pm
	Saturday	9am – 4pm
	Sunday	Closed

ENVIRONMENT & INFRASTRUCTURE

Deposit Locations

Wolston Library and Information Centre, Warwick Road, Wolston, Coventry, CV8 3GX	Monday	2.30pm to 5pm
	Tuesday	2.30pm to 5pm
	Wednesday	2.30pm to 5pm
	Thursday	10.30am to 1pm
	Friday	10.30am to 1pm
	Saturday	10.30am to 1pm
	Sunday	Closed

The opening times of these deposit locations may be subject to change due to unforeseen circumstances. If in doubt, please contact the location before visiting.

National Highways will consider and have regard to all responses when developing the Application for a Development Consent Order once consultation has closed. Responses will form the basis of a Consultation Report that will be one of the factors taken into consideration by the Secretary of State when deciding whether the Application can be accepted for examination. Therefore, in providing any comment, it should be borne in mind that the substance of it may be communicated to others as part of the Consultation Report.

If you would like further information about this notice, the public consultation or the scheme, including requests for copies of consultation documents, the project team can be contacted using one of the following methods:

- Email: A46CoventryJcns@nationalhighways.co.uk
- Telephone: 0300 123 5000
- Postal address: Freepost A46 WALSGRAVE SCHEME (4467627)

LONDON BOROUGH OF BARNET

NOTICE OF PUBLIC PATH ORDER

TOWN AND COUNTRY PLANNING ACT 1990, SECTION 257 AND PARAGRAPH 1 OF SCHEDULE 14

STOPPING UP OF FOOTPATH AT/ADJACENT TO WILLOW WALK, THE GRANGE ESTATE, N2 8EL

(STOPPING UP ORDER NO.3 2023)

The above Order was made on 16th October 2023. The effect of the Order will be to stop up the southern public footpath north of Willow Walk from Point A being the back edge of footpath on Central Avenue to Point B being back edge of footpath on High Road/A1000 covering a length of around 77m and shown in bold black on the Order map.

A copy of the Order and the Order map may be obtained free of charge from the Highways Development Control Manager, Highways Service, Customer and Place, London Borough of Barnet, 7th Floor, 2 Bristol Avenue, Colindale, London NW9 4EW and may be inspected at the same address between the hours of 9am and 4.30pm Mondays to Fridays (excluding bank holidays and public holidays). Alternatively, please contact the Council on 020-8359-3555 between the hours of 9am and 4.30pm Mondays to Fridays or email highway.development@barnet.gov.uk to arrange for a copy of the Order and relevant plan to be posted. A copy may also be viewed on the Council's website www.barnet.gov.uk.

Any representation about or objection to the Order may be sent or delivered in writing addressed to the Highways Development Control Manager, Highways Service, Customer and Place, London Borough of Barnet, 7th Floor, 2 Bristol Avenue, Colindale, London NW9 4EW or email highway.development@barnet.gov.uk not later than 17th November 2023. Please state the grounds on which it is made.

If no such objections are made, or if any so made are withdrawn, the London Borough of Barnet may itself confirm the Order as an unopposed Order. If the Order is sent to the Secretary of State for Environment, Food and Rural Affairs for confirmation any objections which have not been withdrawn will be sent with the Order.

Dated this 19th October 2023

Ian Edser,

Director of Highways and Transportation,
Customer and Place,

On behalf of the London Borough of Barnet (4467629)

Property & land

PROPERTY DISCLAIMERS

NOTICE OF DISCLAIMER UNDER SECTION 1013 OF THE COMPANIES ACT 2006

DISCLAIMER OF WHOLE OF THE PROPERTY

T S ref: BV22315991/1/SHD

1 In this notice the following shall apply:

Company Name: **AUDITGLEN LIMITED**

Company Number: 01646630

Interest: leasehold

Title number: EGL206799

Property: The Property situated at 667 to 675 and 679 to 685 (Odd numbers only) Green Lane, Dagenham being the land comprised in the above mentioned title

Treasury Solicitor: The Solicitor for the Affairs of Her Majesty's Treasury of PO Box 70165, London WC1A 9HG (DX 123240 Kingsway).

2 In pursuance of the powers granted by Section 1013 of the Companies Act 2006, the Treasury Solicitor as nominee for the Crown (In whom the property and rights of the Company vested when the Company was dissolved) hereby disclaims the Crown's title (if any) in the property, the vesting of the property having come to his notice on .

Assistant Treasury Solicitor

16 October 2023

(4464017)

NOTICE OF DISCLAIMER UNDER SECTION 1013 OF THE COMPANIES ACT 2006

DISCLAIMER OF WHOLE OF THE PROPERTY

T S ref: BV21214379/4/AZS

1 In this notice the following shall apply:

Company Name: **ADAMAR CONSTRUCTION LIMITED**

Company Number: 02060674

Interest: freehold

Title number: ND56663

Property: The Property situated at Land lying on the West side of Gladstone Terrace, Bedlington, being the land comprised in the above mentioned title

Treasury Solicitor: The Solicitor for the Affairs of Her Majesty's Treasury of PO Box 70165, London WC1A 9HG (DX 123240 Kingsway).

2 In pursuance of the powers granted by Section 1013 of the Companies Act 2006, the Treasury Solicitor as nominee for the Crown (In whom the property and rights of the Company vested when the Company was dissolved) hereby disclaims the Crown's title (if any) in the property, the vesting of the property having come to his notice on 7 October 2022.

Assistant Treasury Solicitor

16 October 2023

(4464019)

NOTICE OF DISCLAIMER UNDER SECTION 1013 OF THE COMPANIES ACT 2006

DISCLAIMER OF WHOLE OF THE PROPERTY

T S ref: BV22314696/1/AZS

1 In this notice the following shall apply:

Company Name: **BENTLEY AND MAINE ASSETS LIMITED**

Company Number: 04672751

Interest: freehold

Title number: WYK787316

Property: The Property situated at Land on the South side of Beech Avenue, Armley, being the land comprised in the above mentioned title

Treasury Solicitor: The Solicitor for the Affairs of Her Majesty's Treasury of PO Box 70165, London WC1A 9HG (DX 123240 Kingsway).

2 In pursuance of the powers granted by Section 1013 of the Companies Act 2006, the Treasury Solicitor as nominee for the Crown (In whom the property and rights of the Company vested when the Company was dissolved) hereby disclaims the Crown's title (if any) in the property, the vesting of the property having come to his notice on 31 August 2023.

Assistant Treasury Solicitor

4.5. Coventry Observer, 27 October 2023

HIGHWAYS AD BOOKING

Date: 26/10/23

Penna Ref: 750173000001

GPC Code: GPC/00187621

Publication: Coventry Observer

The Observer, Friday October 27, 2023

PAGE 37

Classified

TELEPHONE 01527 584945 FAX 01527 584371

PUBLIC NOTICES

PUBLIC NOTICES

DEVELOPMENTAL
The Coventry Observer is pleased to announce that it is now possible to place advertisements in the paper. The Coventry Observer is a daily newspaper published every day except on Sundays and public holidays. It is published by National Highways. The Coventry Observer is a daily newspaper published every day except on Sundays and public holidays. It is published by National Highways.

PUBLIC NOTICES

LICENSING ACT 2003
The Coventry Observer is pleased to announce that it is now possible to place advertisements in the paper. The Coventry Observer is a daily newspaper published every day except on Sundays and public holidays. It is published by National Highways. The Coventry Observer is a daily newspaper published every day except on Sundays and public holidays. It is published by National Highways.

PUBLIC NOTICES

Highway Through Council
The Coventry Observer is pleased to announce that it is now possible to place advertisements in the paper. The Coventry Observer is a daily newspaper published every day except on Sundays and public holidays. It is published by National Highways. The Coventry Observer is a daily newspaper published every day except on Sundays and public holidays. It is published by National Highways.

PUBLIC NOTICES

DEVELOPMENTAL
The Coventry Observer is pleased to announce that it is now possible to place advertisements in the paper. The Coventry Observer is a daily newspaper published every day except on Sundays and public holidays. It is published by National Highways. The Coventry Observer is a daily newspaper published every day except on Sundays and public holidays. It is published by National Highways.

PUBLIC NOTICES

LICENSING ACT 2003
The Coventry Observer is pleased to announce that it is now possible to place advertisements in the paper. The Coventry Observer is a daily newspaper published every day except on Sundays and public holidays. It is published by National Highways. The Coventry Observer is a daily newspaper published every day except on Sundays and public holidays. It is published by National Highways.

PUBLIC NOTICES

Warwickshire County Council
The Coventry Observer is pleased to announce that it is now possible to place advertisements in the paper. The Coventry Observer is a daily newspaper published every day except on Sundays and public holidays. It is published by National Highways. The Coventry Observer is a daily newspaper published every day except on Sundays and public holidays. It is published by National Highways.

PUBLIC NOTICES

DEVELOPMENTAL
The Coventry Observer is pleased to announce that it is now possible to place advertisements in the paper. The Coventry Observer is a daily newspaper published every day except on Sundays and public holidays. It is published by National Highways. The Coventry Observer is a daily newspaper published every day except on Sundays and public holidays. It is published by National Highways.

PUBLIC NOTICES

LICENSING ACT 2003
The Coventry Observer is pleased to announce that it is now possible to place advertisements in the paper. The Coventry Observer is a daily newspaper published every day except on Sundays and public holidays. It is published by National Highways. The Coventry Observer is a daily newspaper published every day except on Sundays and public holidays. It is published by National Highways.

PUBLIC NOTICES

Warwickshire County Council
The Coventry Observer is pleased to announce that it is now possible to place advertisements in the paper. The Coventry Observer is a daily newspaper published every day except on Sundays and public holidays. It is published by National Highways. The Coventry Observer is a daily newspaper published every day except on Sundays and public holidays. It is published by National Highways.

PUBLIC NOTICES

PUBLIC NOTICES

**national
highways**

Section 48 Planning Act 2000
Regulation 4 of The Infrastructure Planning (Applications: Prescribed Forms and Procedures) Regulations 2009
A46 Coventry Junctions (Walsgrave)
Notice Publishing a Proposed Application for a Development Consent Order
NATIONAL HIGHWAYS LIMITED or Bridge House, 1 Watnall Way, Cleethorpe, G51 4LZ ("the Applicant") proposes to make an application ("the Application") under Section 37 of the Planning Act 2008 to the Secretary of State for Transport for a Development Consent Order.

The Application for the proposed A46 Coventry Junctions (Walsgrave) scheme is located between the G51 and M69 junctions on the A46 Coventry Eastern bypass. The proposed scheme includes:

- a grade-separated junction approximately 0.5km to the north of the existing roundabout location;
- re-alignment of the dual carriageway through the existing junction;
- a single lane carriageway connecting the new junction to the B4082;
- environmental mitigation;
- diversion of utilities.

Any necessary rights and powers will be sought to ensure delivery of the scheme, including permanent and temporary compulsory acquisition.

The scheme is an Environmental Impact Assessment ("EIA") development", as defined by The Infrastructure Planning (Environmental Impact Assessment) Regulations 2007. An Environmental Statement will be submitted as part of the Application. A Preliminary Environmental Information Report ("PEIR") forms part of the scheme documentation.

Consultation on the proposals will take place from 25 October to 6 December 2023. Any person may comment on the proposals. When providing your response, please include your name and address or, if you would prefer your comments to be anonymous, your postcode only. Please also confirm the nature of your interest in the scheme. Responses can be submitted by:

- completing the online response form on the consultation webpage, accessed via the scheme webpage at: <https://nationalhighways.co.uk/A46Coventry>
- completing a copy of the printed consultation response form or writing a letter and posting it using the freepost address: **Freepost A46 Walsgrave Scheme**
- completing a printed copy of the consultation response form and giving it to a member of staff at one of the consultation events. Details of the consultation events are available on the scheme webpage online at: <https://nationalhighways.co.uk/A46Coventry>

• sending an email with your feedback to A46Coventry@nationalhighways.co.uk

Responses must be submitted between 20 October 2023 and 15:00hrs on 6 December 2023.

Copies of the brochures, response form and a Development Consent Order (DCO) will be available to pick up from deposit locations. Copies of other consultation materials, scheme mapbook, the PEIR & Non-technical summary, Section 48 Notice and the Statement of Community Consultation will be available for inspection free of charge from 25 October 2023 to 6 December 2023.

Copies of all consultation materials will be also be available online free of charge from 25 October 2023 to 6 December 2023 via the scheme webpage at: <https://nationalhighways.co.uk/A46Coventry>

Printed copies of other consultation materials (not consultation brochure or response form) can be supplied on request, but there may be a charge up to £500 to cover the cost of printing and postage.

Location	Opening hours	Time
Day		
Cleethorpe Castle School and Community Library, Atherstone Road, Walsgrave, Coventry, CV2 8ED	Monday Tuesday Wednesday Thursday Friday Saturday	9am - 5pm 9pm - 10pm Closed 9pm - 5pm 9pm - 10pm Closed
Coventry Council House, Earl Street, Coventry, CV1 5ER	Monday to Friday Saturday	9am - 5pm Closed
Highly Borough Council, Town Hall, Embsay Way, Rugby, CV21 2JH	Monday to Friday Saturday	9am - 5pm Closed
Warwickshire County Council, Store Hall, Warwick, CV34 4RL	Monday to Friday Saturday	9am - 5pm Closed
Warwick Library, Haged Community Space, Harncliffe Road, Coventry, CV2 8DQ	Monday Tuesday Wednesday Thursday Friday Saturday	10am - 7pm Closed 10am - 7pm Closed 10am - 7pm Closed
Warwick Library and Information Centre, Warwick Road, Walsgrave, Coventry, CV2 8JH	Monday Tuesday Wednesday Thursday Friday Saturday	2.30pm to 5pm 2.30pm to 5pm 10.30am to 1pm 10.30am to 1pm Closed

The opening times of these deposit locations may be subject to change due to unforeseen circumstances. If in doubt, please contact the location before visiting.

National Highways will consider and have regard to all responses when developing the Application for a Development Consent Order once consultation has closed. Responses will form the basis of a Consultation Report that will be one of the factors taken into consideration by the Secretary of State when deciding whether the Application can be accepted for examination. Therefore, in providing any comment, it should be borne in mind that the substance of it may be communicated to others as part of the Consultation Report.

If you would like further information about this notice, the public consultation or the scheme, including requests for copies of consultation documents, the project team can be contacted using one of the following methods:

- Email: A46Coventry@nationalhighways.co.uk
- Telephone: 0300 330 5000
- Postal address: Freepost A46 Walsgrave Scheme

4.6. Rugby Observer, 27 October 2023

HIGHWAYS AD BOOKING

Date: 26/10/23

Penna Ref: 750174000002

GPC Code: GPC/00187621

Publication: Rugby Observer

The Observer, Friday October 27, 2023

Classified

TELEPHONE 01273 564661 FACSIMILE 01273 564371

PUBLIC NOTICES

PUBLIC NOTICES

DEPT. CHRISTIAN
[Illegible text]

DEPT. CHRISTIAN
[Illegible text]

PUBLIC NOTICES

LICENSING ACT 2003

Public Notice
The Licensing Authority for the Borough of Rugby is seeking applications for a new or renewed licence for the following premises:
[Illegible text]

PUBLIC NOTICES

Rugby Borough Council

Application Number 23/0009

THE ASH TRUNK ROAD (WALSLEY)

Proposed single street and side extension to existing Walsley Road, Rugby, CV31 2BN.

Charge of use from commercial (Class C).

This development may affect a Conservation Area.

Application Number 23/0010

THE ASH TRUNK ROAD (WALSLEY)

Proposed single street and side extension to existing Walsley Road, Rugby, CV31 2BN.

Charge of use from commercial (Class C).

This development may affect a Conservation Area.

Members of the public may inspect copies of the application, the plans and documents submitted in support of the application at the following address:

Walsley Road, Rugby, CV31 2BN.

From 10.00 am to 4.00 pm on Monday, Tuesday, Wednesday, Thursday, Friday and Saturday.

For further information please contact the Planning Department on 01273 564661.

For a copy of the application please contact the Planning Department on 01273 564661.

For a copy of the plans please contact the Planning Department on 01273 564661.

For a copy of the documents please contact the Planning Department on 01273 564661.

For a copy of the application, plans and documents please contact the Planning Department on 01273 564661.

For a copy of the application, plans and documents please contact the Planning Department on 01273 564661.

For a copy of the application, plans and documents please contact the Planning Department on 01273 564661.

For a copy of the application, plans and documents please contact the Planning Department on 01273 564661.

For a copy of the application, plans and documents please contact the Planning Department on 01273 564661.

For a copy of the application, plans and documents please contact the Planning Department on 01273 564661.

For a copy of the application, plans and documents please contact the Planning Department on 01273 564661.

For a copy of the application, plans and documents please contact the Planning Department on 01273 564661.

For a copy of the application, plans and documents please contact the Planning Department on 01273 564661.

For a copy of the application, plans and documents please contact the Planning Department on 01273 564661.

For a copy of the application, plans and documents please contact the Planning Department on 01273 564661.

For a copy of the application, plans and documents please contact the Planning Department on 01273 564661.

For a copy of the application, plans and documents please contact the Planning Department on 01273 564661.

For a copy of the application, plans and documents please contact the Planning Department on 01273 564661.

For a copy of the application, plans and documents please contact the Planning Department on 01273 564661.

For a copy of the application, plans and documents please contact the Planning Department on 01273 564661.

PUBLIC NOTICES

DEPT. CHRISTIAN
[Illegible text]

DEPT. CHRISTIAN
[Illegible text]

PUBLIC NOTICES

LICENSING ACT 2003

Public Notice
The Licensing Authority for the Borough of Rugby is seeking applications for a new or renewed licence for the following premises:
[Illegible text]

PUBLIC NOTICES

Rugby Borough Council

Application Number 23/0009

THE ASH TRUNK ROAD (WALSLEY)

Proposed single street and side extension to existing Walsley Road, Rugby, CV31 2BN.

Charge of use from commercial (Class C).

This development may affect a Conservation Area.

Application Number 23/0010

THE ASH TRUNK ROAD (WALSLEY)

Proposed single street and side extension to existing Walsley Road, Rugby, CV31 2BN.

Charge of use from commercial (Class C).

This development may affect a Conservation Area.

Members of the public may inspect copies of the application, the plans and documents submitted in support of the application at the following address:

Walsley Road, Rugby, CV31 2BN.

From 10.00 am to 4.00 pm on Monday, Tuesday, Wednesday, Thursday, Friday and Saturday.

For further information please contact the Planning Department on 01273 564661.

For a copy of the application please contact the Planning Department on 01273 564661.

For a copy of the plans please contact the Planning Department on 01273 564661.

For a copy of the documents please contact the Planning Department on 01273 564661.

For a copy of the application, plans and documents please contact the Planning Department on 01273 564661.

For a copy of the application, plans and documents please contact the Planning Department on 01273 564661.

For a copy of the application, plans and documents please contact the Planning Department on 01273 564661.

For a copy of the application, plans and documents please contact the Planning Department on 01273 564661.

For a copy of the application, plans and documents please contact the Planning Department on 01273 564661.

For a copy of the application, plans and documents please contact the Planning Department on 01273 564661.

For a copy of the application, plans and documents please contact the Planning Department on 01273 564661.

For a copy of the application, plans and documents please contact the Planning Department on 01273 564661.

For a copy of the application, plans and documents please contact the Planning Department on 01273 564661.

For a copy of the application, plans and documents please contact the Planning Department on 01273 564661.

For a copy of the application, plans and documents please contact the Planning Department on 01273 564661.

For a copy of the application, plans and documents please contact the Planning Department on 01273 564661.

For a copy of the application, plans and documents please contact the Planning Department on 01273 564661.

For a copy of the application, plans and documents please contact the Planning Department on 01273 564661.

For a copy of the application, plans and documents please contact the Planning Department on 01273 564661.

For a copy of the application, plans and documents please contact the Planning Department on 01273 564661.

PUBLIC NOTICES

DEPT. CHRISTIAN
[Illegible text]

DEPT. CHRISTIAN
[Illegible text]

PUBLIC NOTICES

LICENSING ACT 2003

Public Notice
The Licensing Authority for the Borough of Rugby is seeking applications for a new or renewed licence for the following premises:
[Illegible text]

PUBLIC NOTICES

Rugby Borough Council

Application Number 23/0009

THE ASH TRUNK ROAD (WALSLEY)

Proposed single street and side extension to existing Walsley Road, Rugby, CV31 2BN.

Charge of use from commercial (Class C).

This development may affect a Conservation Area.

Application Number 23/0010

THE ASH TRUNK ROAD (WALSLEY)

Proposed single street and side extension to existing Walsley Road, Rugby, CV31 2BN.

Charge of use from commercial (Class C).

This development may affect a Conservation Area.

Members of the public may inspect copies of the application, the plans and documents submitted in support of the application at the following address:

Walsley Road, Rugby, CV31 2BN.

From 10.00 am to 4.00 pm on Monday, Tuesday, Wednesday, Thursday, Friday and Saturday.

For further information please contact the Planning Department on 01273 564661.

For a copy of the application please contact the Planning Department on 01273 564661.

For a copy of the plans please contact the Planning Department on 01273 564661.

For a copy of the documents please contact the Planning Department on 01273 564661.

For a copy of the application, plans and documents please contact the Planning Department on 01273 564661.

For a copy of the application, plans and documents please contact the Planning Department on 01273 564661.

For a copy of the application, plans and documents please contact the Planning Department on 01273 564661.

For a copy of the application, plans and documents please contact the Planning Department on 01273 564661.

For a copy of the application, plans and documents please contact the Planning Department on 01273 564661.

For a copy of the application, plans and documents please contact the Planning Department on 01273 564661.

For a copy of the application, plans and documents please contact the Planning Department on 01273 564661.

For a copy of the application, plans and documents please contact the Planning Department on 01273 564661.

For a copy of the application, plans and documents please contact the Planning Department on 01273 564661.

For a copy of the application, plans and documents please contact the Planning Department on 01273 564661.

For a copy of the application, plans and documents please contact the Planning Department on 01273 564661.

For a copy of the application, plans and documents please contact the Planning Department on 01273 564661.

For a copy of the application, plans and documents please contact the Planning Department on 01273 564661.

For a copy of the application, plans and documents please contact the Planning Department on 01273 564661.

For a copy of the application, plans and documents please contact the Planning Department on 01273 564661.

For a copy of the application, plans and documents please contact the Planning Department on 01273 564661.

PUBLIC NOTICES

PUBLIC NOTICES

national highways

Section 48 Planning Act 2000

Regulation 4 of The Infrastructure Planning (Applications: Prescribed Forms and Procedure) Regulations 2009

A46 Coventry Junctions (Walsgrave)

Notice Publishing a Proposed Application for a Development Consent Order

NATIONAL HIGHWAYS LIMITED (Bridge House, 1 Walnut Tree Close, Oxford, OX1 4LZ) ("the Applicant") proposes to make an application ("the Application") under Section 48 of the Planning Act 2008 to the Secretary of State for Transport for a Development Consent Order.

The Application for the proposed A46 Coventry Junctions (Walsgrave) scheme is located between the A46 and M40 junctions on the A46 Coventry Eastern bypass.

The proposed scheme includes:

- a grade separated junction approximately 0.8km to the north of the existing roundabout location.

- re-alignment of the dual carriageway through the existing junction.

- a single lane carriageway connecting the new junction to the B4082.

- environmental mitigation.

- diversion of utilities.

Any necessary rights and powers will be sought to ensure delivery of the scheme, including permanent and temporary compulsory acquisition.

The scheme is an Environmental Impact Assessment development ("EIA development"), as defined by The Infrastructure Planning (Environmental Impact Assessment) Regulations 2017. An Environmental Statement will be submitted as part of the Application. A Preliminary Environmental Information Report ("PEIR") forms part of the consultation material.

Consultation on the proposals will take place from 26 October to 8 December 2023.

Any person may comment on the proposals. When providing your response, please include your name and address or, if you would prefer your comments to be anonymous, your postcode only. Please also confirm the nature of your interest in the scheme.

Responses can be submitted by:

- completing the online response form on the consultation webpage, accessed via the scheme webpage at: <https://nationalhighways.co.uk/A46Coventry>

- completing a copy of the printed consultation response form or writing a letter and posting it using the freepost address: **Freepost A46 Walsgrave**

- completing a printed copy of the consultation response form and giving it to a member of staff at one of the consultation events. Details of the consultation events are available on the scheme webpage online at: <https://nationalhighways.co.uk/A46Coventry>

- sending an email with your feedback to A46Coventry@nationalhighways.co.uk

Responses must be submitted between 26 October 2023 and 11:59pm on 8 December 2023.

Copies of the brochure, response form and a Development Consent Order (DCO) will be available to pick up from depot locations. Copies of other consultation materials, scheme maps, the PEIR & Non-technical summary, Section 48 Notice and the Statement of Community Consultation will be available for inspection free of charge from 26 October 2023 to 8 December 2023.

Copies of all consultation materials will be also be available online free of charge from 26 October 2023 to 8 December 2023 via the scheme webpage at: <https://nationalhighways.co.uk/A46Coventry>

Printed copies of other consultation materials (not consultation brochure or response form) can be requested on request, but there may be a charge up to £200 to cover the cost of printing and postage.

Depot Locations

Location

Opening hours

Day

Time

Calverton Centre School and Community Library, Ashmore Road, Walsley, Coventry, CV3 1BB

Monday

10am - 4pm

Tuesday

10am - 4pm

Wednesday

10am - 4pm

Thursday

10am - 4pm

Friday

10am - 4pm

Saturday

10am - 4pm

Sunday

Closed

Country Council House, East Street, Coventry, CV1 3BB

Monday to Friday

10am - 4pm

Saturday

10am - 4pm

Sunday

Closed

Rugby Borough Council, Town Hall, Brunel Way, Rugby, CV21 2AH

Monday to Friday

10am - 4pm

Saturday

10am - 4pm

Sunday

Closed

Walsley Library, Haggard Community Space, Haggard Road, Coventry, CV3 3DD

Monday

10am - 4pm

Tuesday

10am - 4pm

Wednesday

10am - 4pm

Thursday

10am - 4pm

Friday

10am - 4pm

Saturday

10am - 4pm

Sunday

Closed

Weston Library and Information Centre, Warwick Road, Walsley, Coventry, CV3 3BB

Monday

10am - 4pm

Tuesday

10am - 4pm

Wednesday

10am - 4pm

Thursday

10am - 4pm

Friday

10am - 4pm

Saturday

10am - 4pm

Sunday

Closed

The opening times of these depot locations may be subject to change due to unforeseen circumstances. If in doubt, please contact the location before visiting.

National Highways will consider and have regard to all responses when developing the Application for a Development Consent Order (DCO) and the Statement of Community Consultation. Responses will form the basis of a Consultation Report that will be one of the factors taken into consideration by the Secretary of State when deciding whether the Application can be accepted for examination. Therefore, in providing any comment, it should be borne in mind that the substance of it may be communicated to others as part of the Consultation Report.

If you would like further information about this notice, the public consultation or the scheme, including requests for copies of consultation documents, the project team can be contacted using one of the following methods:

- Email: A46Coventry@nationalhighways.co.uk

- Telephone: 0300 100 1000

- Postal address: Freepost A46 Walsgrave